TAX MAP OF THE BOROUGH OF RUMSON

MONMOUTH COUNTY NEW JERSEY

KEY SHEET

REVISIONS		
DATE	NAME	LIC. NO.
06/01/2020	MICHAEL S. FINNEGAN	GS34851

I HEREBY CERTIFY THAT THIS MAP HAS BEEN MADE UNDER MY IMMEDIATE SUPERVISION, AND COMPLIES WITH THE LAWS OF THE STATE OF NEW JERSEY.

12/2016

RICHARD A. MORALLE, P.P., P.E., P.L.S. — DATE
NEW JERSEY PROFESSIONAL LAND SURVEYOR
LICENSE NO. GB25863

THIS TAX MAP SUPERSEDES THE TAX MAP APPROVED APRIL 3, 1975.

THE AREAS, BOUNDARIES AND DIMENSIONS SHOWN ON THIS TAX MAP ARE DERIVED FROM GROUND SURVEYS, AERIAL SURVEYS, AND RECORDED PLANS, MAPS, DEEDS, WILLS, AND ARE TO BE USED FOR ASSESSMENT PURPOSES ONLY.

THIS MAP HAS BEEN REDRAWN USING COMPUTER AIDED DRAFTING / DESIGN (CAD/D) BASED ON THE ORIGINAL TAX MAP SHEET KEY PREPARED BY THOMAS SANTRY, PE, PLS 11163, DATED JANUARY 1, 1973 AND REVISED TO DECEMBER, 2012 BY RICHARD A. MORALLE, P.E., P.L.S. GB25863.

TAX MAP

BOROUGH OF RUMSON

MONMOUTH COUNTY, NEW JERSEY

SCALE: 1"= 800' DECEMBER, 2016

RICHARD A. MORALLE, P.E., P.L.S. 25863

T&M ASSOCIATES
11 TINDALL ROAD,
MIDDLETOWN, NEW JERSEY, 07748

TO SHOW CONDITIONS AS OF DECEMBER 2016

KEY SHEET

REVISIONS		
DATE	NAME	LIC. NO.
.	.	.
.	.	.

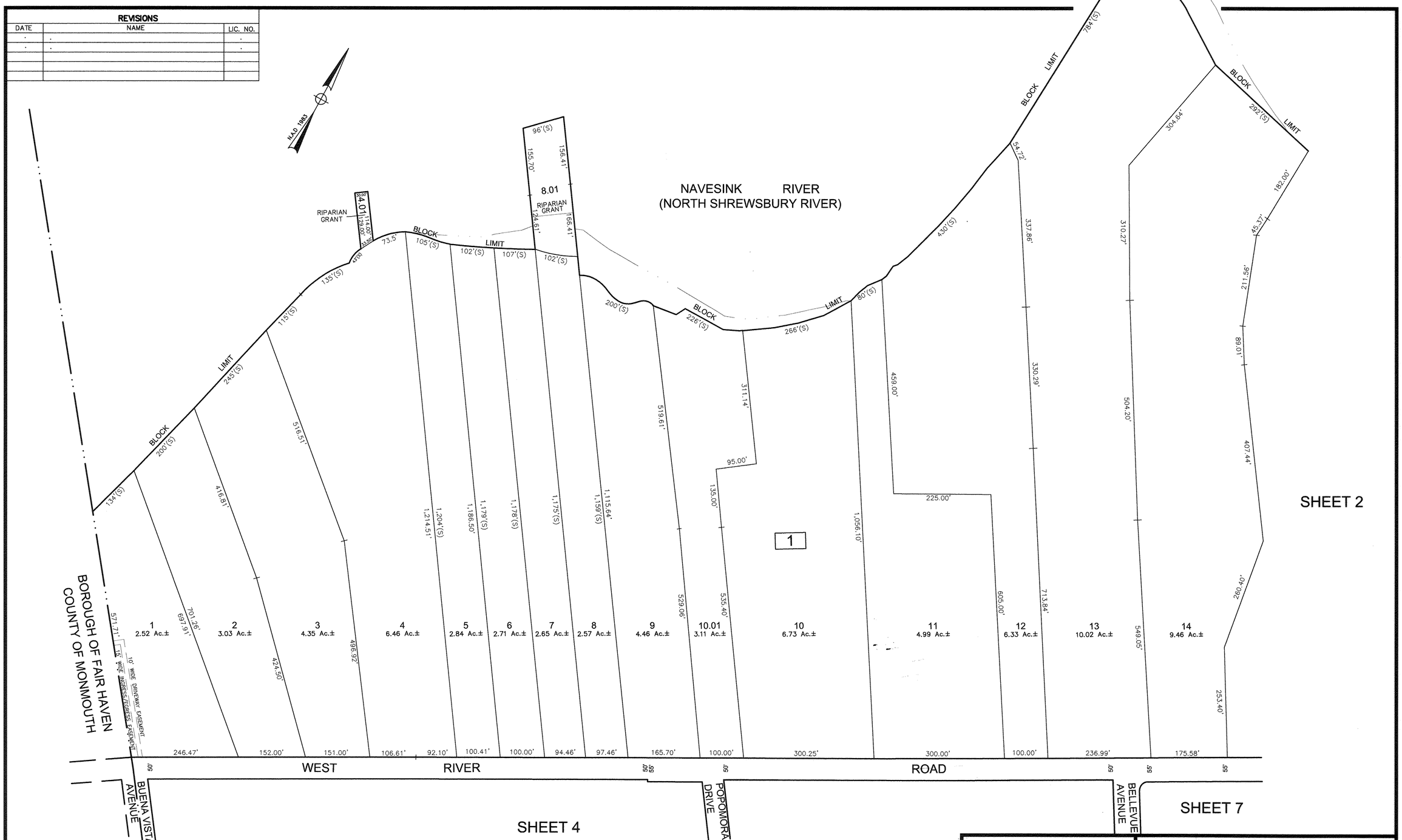

THIS MAP HAS BEEN REDRAWN USING COMPUTER AIDED DRAFTING / DESIGN (CAD/D) BASED ON THE ORIGINAL TAX MAP SHEET 1 PREPARED BY THOMAS SANTRY, PE, PLS 11163, DATED JANUARY 1, 1973 AND REVISED TO DECEMBER, 2012 BY RICHARD A. MORALLE, P.E., P.L.S. GB25863.

NEW JERSEY DEPARTMENT OF THE TREASURY
DIVISION OF TAXATION
APPROVED AS A TAX MAP PURSUANT TO THE AUTHORITY OF N.J.S.A. 54:1-15 AND N.J.S.A. 54:50-1
FOR THE DIRECTOR, DIVISION OF TAXATION
CHIEF, PROPERTY ADMINISTRATION
SUPERVISOR, TAX MAPS SECTION, VALUATION AND MAPPING
DATE JUN 27 2017 SERIAL NO. 1081

TAX MAP

BOROUGH OF RUMSON

MONMOUTH COUNTY, NEW JERSEY

SCALE: 1"= 100' DECEMBER, 2016

RICHARD A. MORALLE, P.E., P.L.S. 25863
T&M ASSOCIATES
11 TINDALL ROAD,
MIDDLETOWN, NEW JERSEY, 07748

REVISIONS		
DATE	NAME	LIC. NO.
06/01/20	MICHAEL S. FINNEGAN	GS34851

"LAFAYETTE MEWS CONDOMINIUMS"
BLOCK 8
LOT 4

LAFAYETTE MEWS CONDOMINIUM				
QUALIFIER	UNIT #	AREA (SF)	% OF INTEREST	FLOOR
C01	1	3,030	15.3061	1
C02	2	3,719	18.7866	1
C03	3	3,623	18.3017	1
C04	4	3,703	18.7058	1
C05	5	3,428	17.3166	1
C6.01	6A	1,044	5.2738	1
C6.02	6B	1,249	6.3094	1

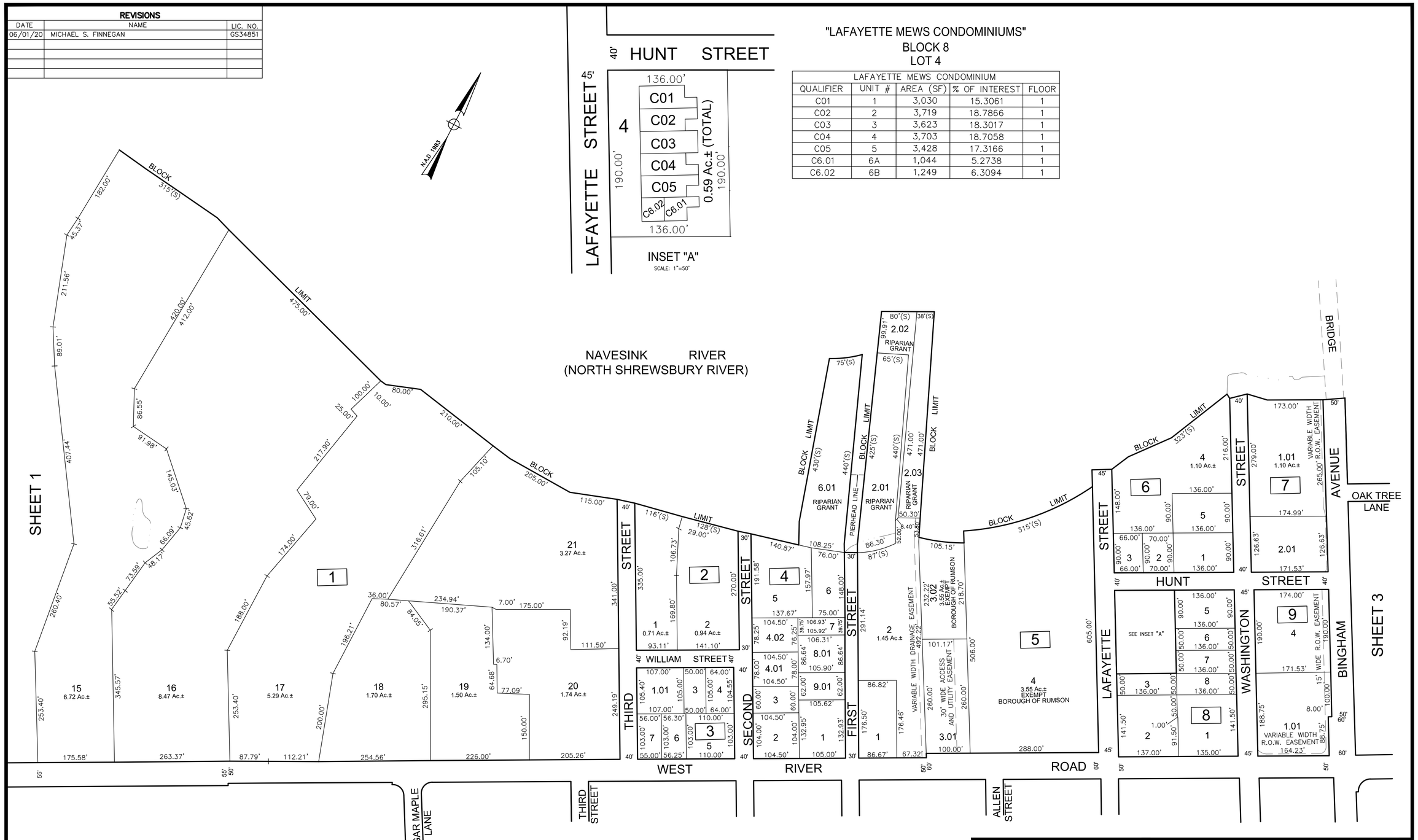

THIS MAP HAS BEEN REDRAWN USING COMPUTER AIDED DRAFTING / DESIGN (CAD/D) BASED ON THE ORIGINAL TAX MAP SHEET 2 PREPARED BY THOMAS SANTRY, PE, PLS 11163, DATED JANUARY 1, 1973 AND REVISED TO DECEMBER, 2012 BY RICHARD A. MORALLE, P.E., P.L.S. GB25863.

TAX MAP

BOROUGH OF RUMSON

MONMOUTH COUNTY, NEW JERSEY

SCALE: 1"= 100' DECEMBER, 2016

RICHARD A. MORALLE, P.E., P.L.S. 25863
T&M ASSOCIATES
11 TINDALL ROAD,
MIDDLETOWN, NEW JERSEY, 07748

REVISIONS		
DATE	NAME	LIC. NO.
.	.	.
.	.	.

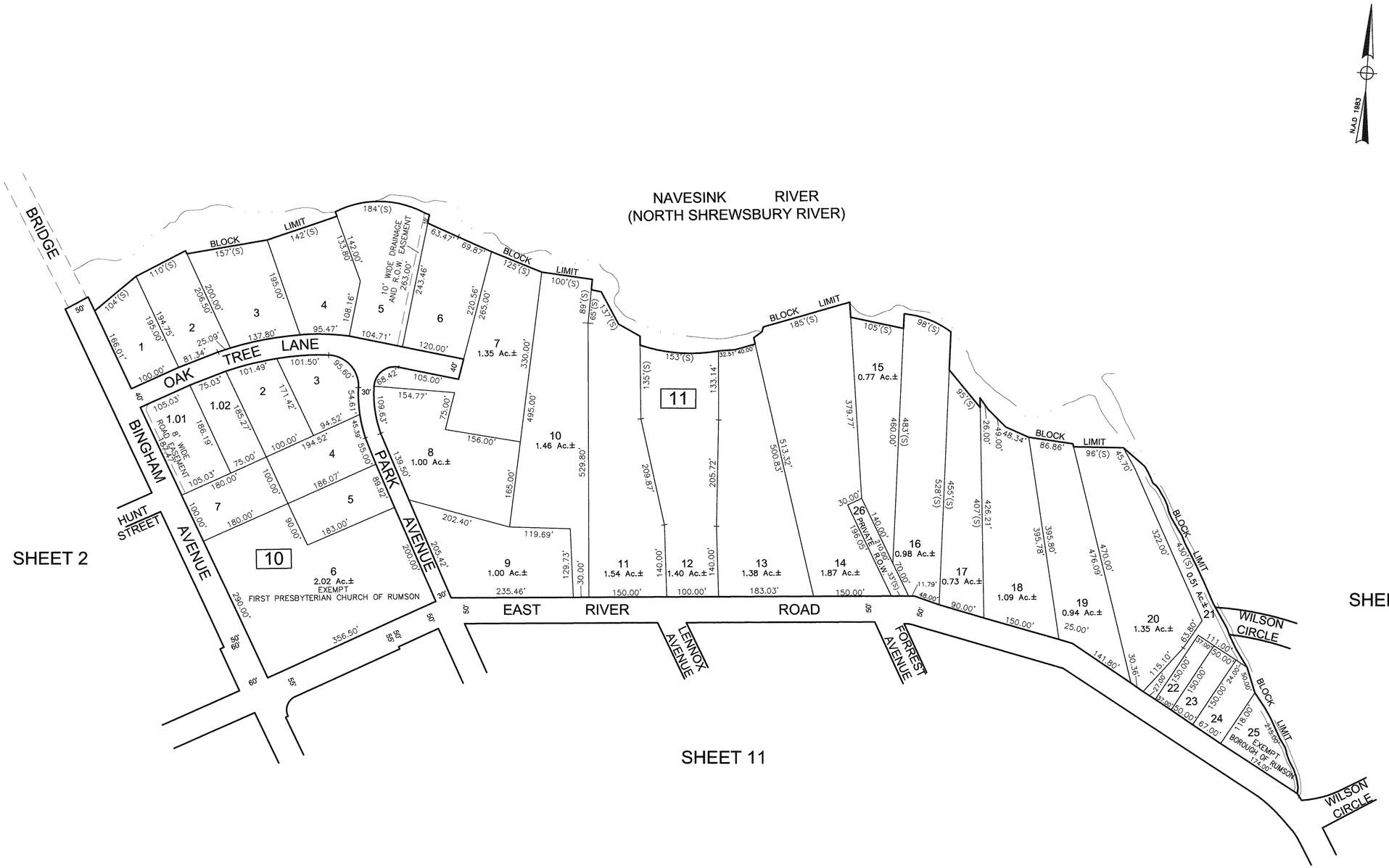

THIS MAP HAS BEEN REDRAWN USING COMPUTER AIDED DRAFTING / DESIGN (CAD/D) BASED ON THE ORIGINAL TAX MAP SHEET 3 PREPARED BY THOMAS SANTRY, PE, PLS 11163, DATED JANUARY 1, 1973 AND REVISED TO DECEMBER, 2012 BY RICHARD A. MORALLE, P.E., P.L.S. GB25863.

NEW JERSEY DEPARTMENT OF THE TREASURY
DIVISION OF TAXATION
APPROVED AS A TAX MAP PURSUANT TO THE AUTHORITY OF N.J.S.A. 54:1-15 AND N.J.S.A. 54:50-1
FOR THE DIRECTOR, DIVISION OF TAXATION

CHIEF, PROPERTY ADMINISTRATION

SUPERVISOR, TAX MAPS SECTION, VALUATION AND MAPPING

DATE JUN 29 2017 SERIAL NO. 1081

TAX MAP

BOROUGH OF RUMSON

MONMOUTH COUNTY, NEW JERSEY

SCALE: 1"= 100' DECEMBER, 2016

RICHARD A. MORALLE, P.E., P.L.S. 25863
T&M ASSOCIATES
11 TINDALL ROAD,
MIDDLETOWN, NEW JERSEY, 07748

REVISIONS		
DATE	NAME	LIC. NO.
06/01/20	MICHAEL S. FINNEGAN	GS34851

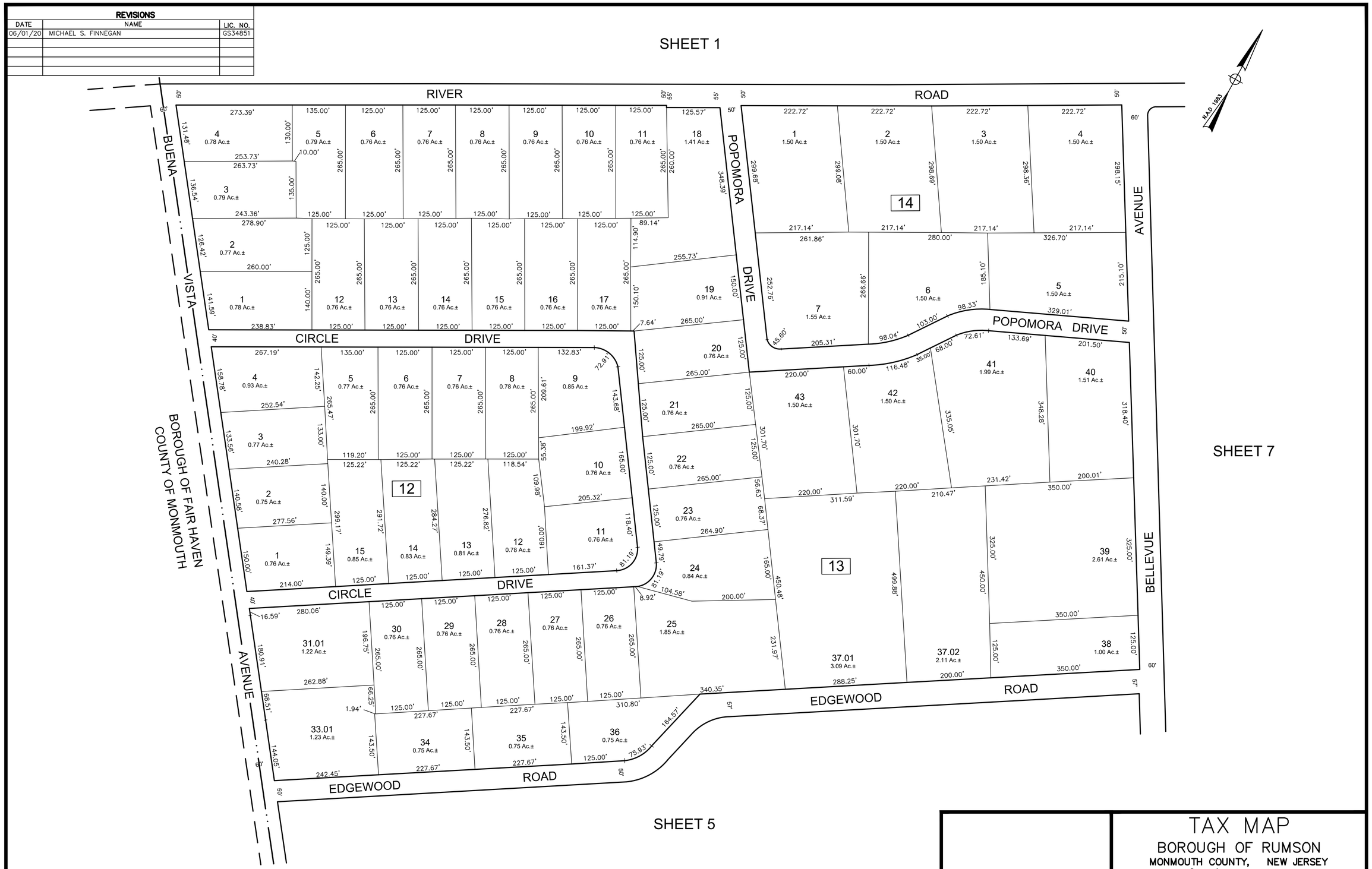

THIS MAP HAS BEEN REDRAWN USING COMPUTER AIDED DRAFTING / DESIGN (CAD/D) BASED ON THE ORIGINAL TAX MAP SHEET 4 PREPARED BY THOMAS SANTRY, PE, PLS 11163, DATED JANUARY 1, 1973 AND REVISED TO DECEMBER, 2012 BY RICHARD A. MORALLE, P.E., P.L.S. GB25863.

TAX MAP

BOROUGH OF RUMSON

MONMOUTH COUNTY, NEW JERSEY

SCALE: 1"= 100' DECEMBER, 2016

RICHARD A. MORALLE, P.E., P.L.S. 25863
T&M ASSOCIATES
11 TINDALL ROAD,
MIDDLETOWN, NEW JERSEY, 07748

REVISIONS		
DATE	NAME	LIC. NO.
06/01/20	MICHAEL S. FINNEGAN	GS34851

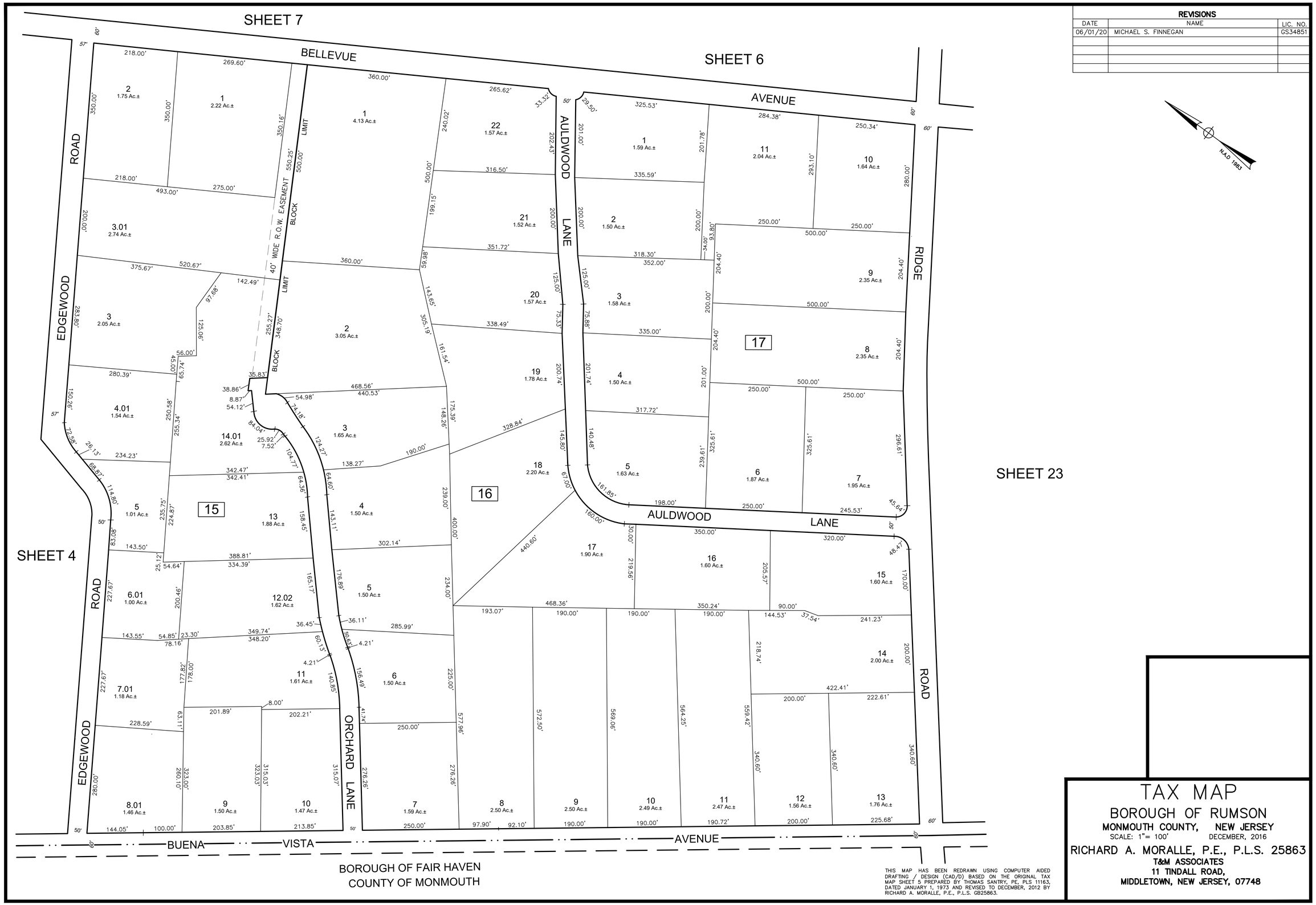

BOROUGH OF FAIR HAVEN
COUNTY OF MONMOUTH

THIS MAP HAS BEEN REDRAWN USING COMPUTER AIDED DRAFTING / DESIGN (CAD/D) BASED ON THE ORIGINAL TAX MAP SHEET 5 PREPARED BY THOMAS SANTRY, PE, PLS 11163, DATED JANUARY 1, 1973 AND REVISED TO DECEMBER, 2012 BY RICHARD A. MORALLE, P.E., P.L.S. GB25863.

TAX MAP

BOROUGH OF RUMSON

MONMOUTH COUNTY, NEW JERSEY

SCALE: 1"= 100' DECEMBER, 2016

RICHARD A. MORALLE, P.E., P.L.S. 25863

T&M ASSOCIATES
11 TINDALL ROAD,
MIDDLETOWN, NEW JERSEY, 07748

REVISIONS		
DATE	NAME	LIC. NO.
.	.	.
.	.	.

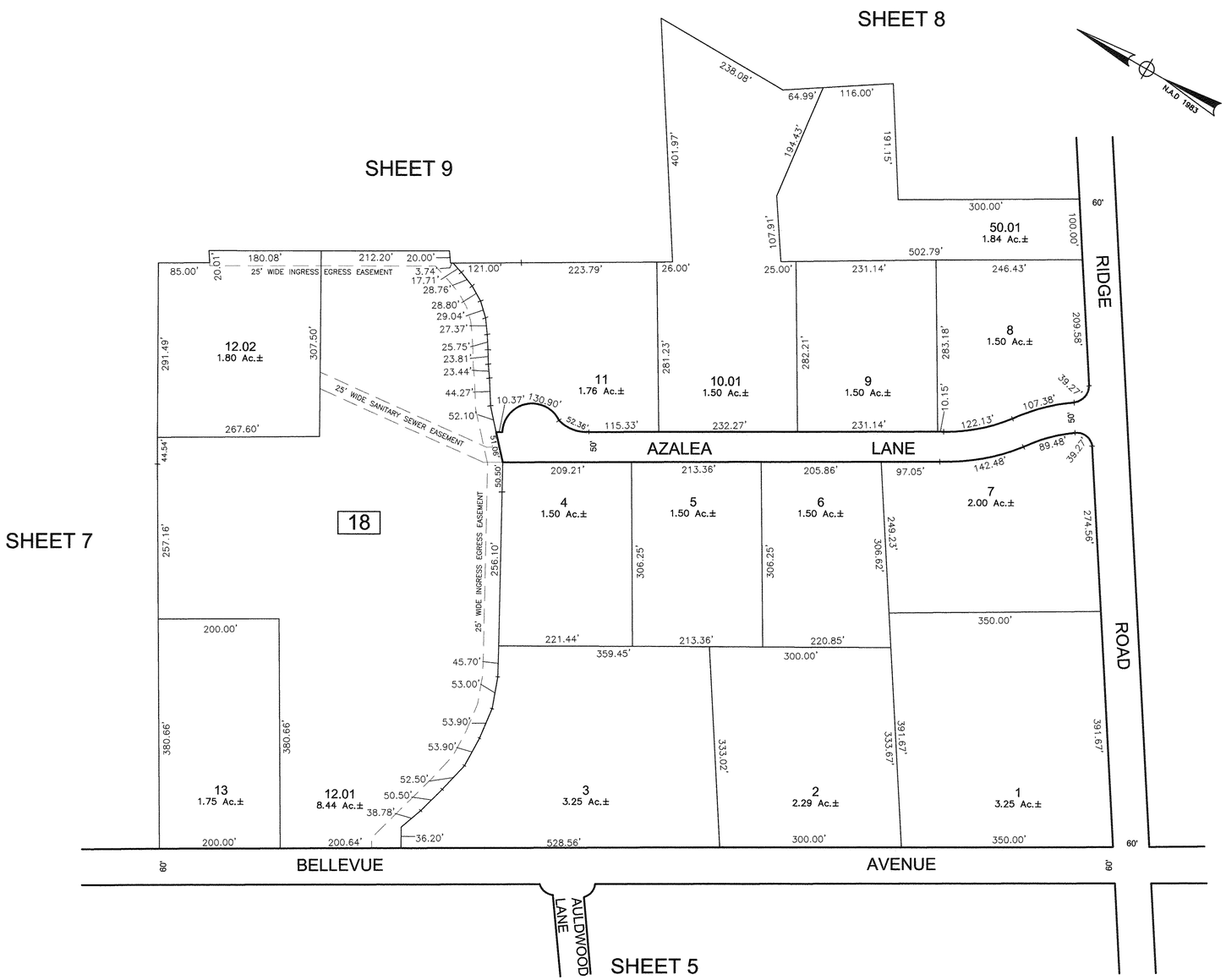

THIS MAP HAS BEEN REDRAWN USING COMPUTER AIDED DRAFTING / DESIGN (CAD/D) BASED ON THE ORIGINAL TAX MAP SHEET 6 PREPARED BY THOMAS SANTRY, PE, PLS 11163, DATED JANUARY 1, 1973 AND REVISED TO DECEMBER, 2012 BY RICHARD A. MORALLE, P.E., P.L.S. GB25863.

NEW JERSEY DEPARTMENT OF THE TREASURY
DIVISION OF TAXATION
APPROVED AS A TAX MAP PURSUANT TO THE AUTHORITY OF N.J.S.A. 54:1-15 AND N.J.S.A. 54:50-1
FOR THE DIRECTOR, DIVISION OF TAXATION

CHIEF, PROPERTY ADMINISTRATION

SUPERVISOR, TAX MAPS SECTION, VALUATION AND MAPPING

DATE JUN 29 2017 SERIAL NO. 1081

TAX MAP

BOROUGH OF RUMSON

MONMOUTH COUNTY, NEW JERSEY

SCALE: 1"= 100' DECEMBER, 2016

RICHARD A. MORALLE, P.E., P.L.S. 25863
T&M ASSOCIATES
11 TINDALL ROAD,
MIDDLETOWN, NEW JERSEY, 07748

REVISIONS		
DATE	NAME	LIC. NO.
.	.	.
.	.	.

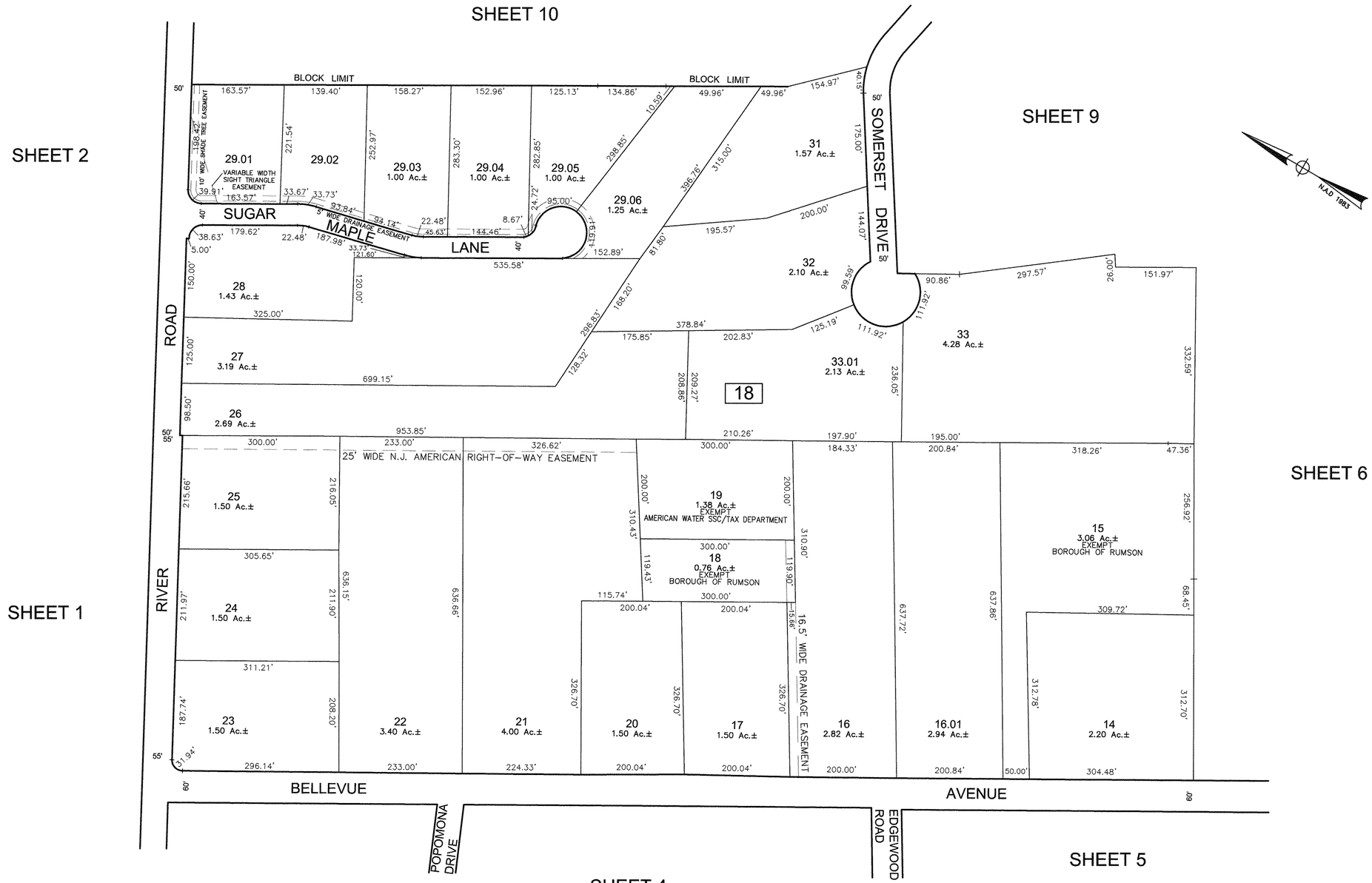

THIS MAP HAS BEEN REDRAWN USING COMPUTER AIDED DRAFTING / DESIGN (CAD/D) BASED ON THE ORIGINAL TAX MAP SHEET 7 PREPARED BY THOMAS SANTRY, PE, PLS 11163, DATED JANUARY 1, 1973 AND REVISED TO DECEMBER, 2012 BY RICHARD A. MORALLE, P.E., P.L.S. 0825863.

NEW JERSEY DEPARTMENT OF THE TREASURY
DIVISION OF TAXATION
APPROVED AS A TAX MAP PURSUANT TO THE AUTHORITY OF N.J.S.A. 54:1-15 AND N.J.S.A. 54:59-1
FOR THE DIRECTOR, DIVISION OF TAXATION

CHIEF, PROPERTY ADMINISTRATION

SUPERVISOR, TAX MAPS SECTION, VALUATION AND MAPPING

DATE JUN 2 9 2017 SERIAL NO. 1081

TAX MAP

BOROUGH OF RUMSON

MONMOUTH COUNTY, NEW JERSEY

SCALE: 1"= 100' DECEMBER, 2016

RICHARD A. MORALLE, P.E., P.L.S. 25863
T&M ASSOCIATES
11 TINDALL ROAD,
MIDDLETOWN, NEW JERSEY, 07748

REVISIONS		
DATE	NAME	LIC. NO.
.	.	.
.	.	.

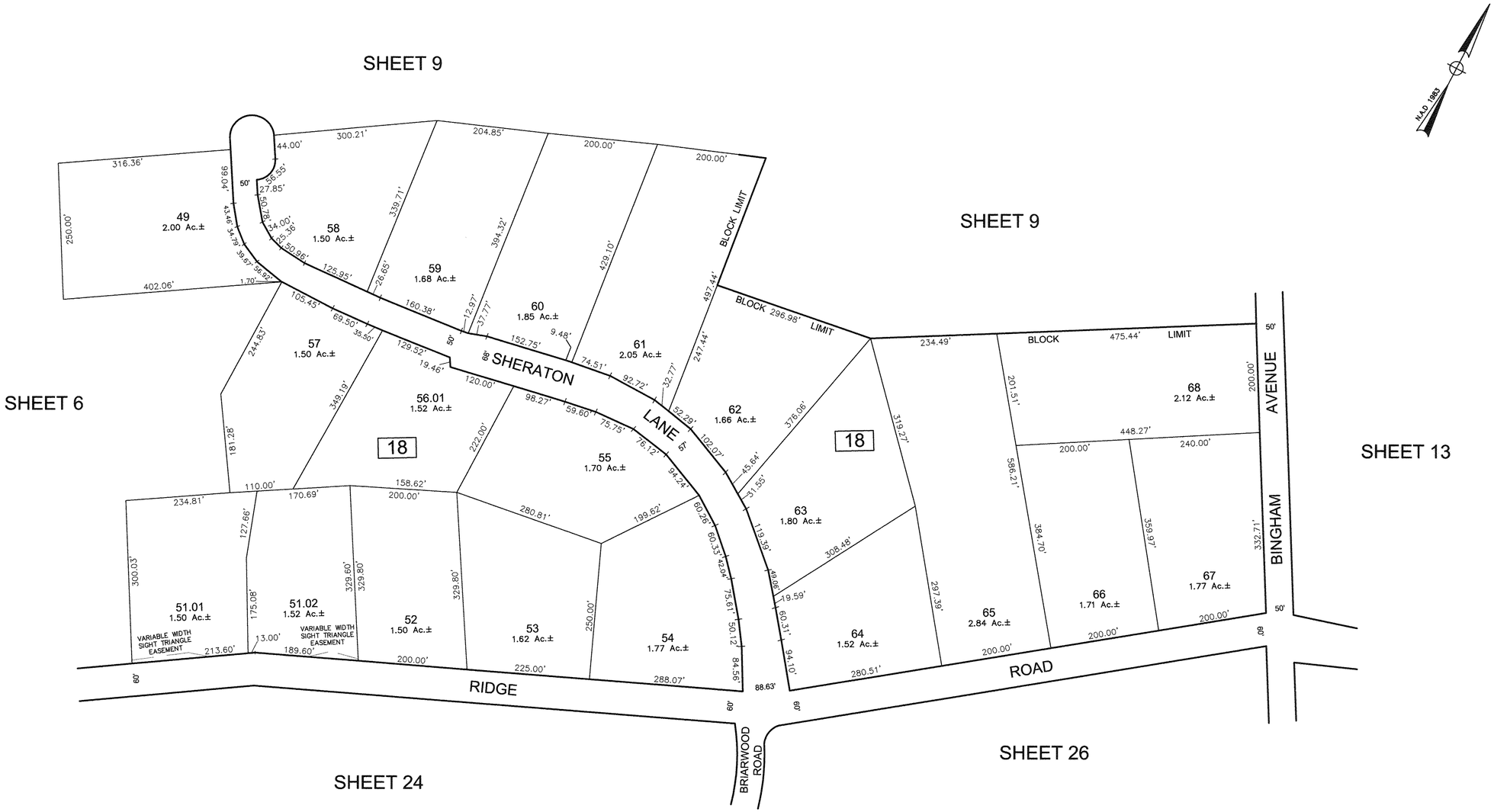

THIS MAP HAS BEEN REDRAWN USING COMPUTER AIDED DRAFTING / DESIGN (CAD/D) BASED ON THE ORIGINAL TAX MAP SHEET 8 PREPARED BY THOMAS SANTRY, PE, PLS 11163, DATED JANUARY 1, 1973 AND REVISED TO DECEMBER, 2012 BY RICHARD A. MORALLE, P.E., P.L.S. GB25863.

NEW JERSEY DEPARTMENT OF THE TREASURY
DIVISION OF TAXATION
APPROVED AS A TAX MAP PURSUANT TO THE AUTHORITY OF N.J.S.A. 54:1-15 AND N.J.S.A. 54:50-1
FOR THE DIRECTOR, DIVISION OF TAXATION

Shelly Gillis CTA
CHIEF, PROPERTY ADMINISTRATION

John Robertson
SUPERVISOR, TAX MAPS SECTION, VALUATION AND MAPPING

DATE JUN 2 9 2017 SERIAL NO. 1081

TAX MAP

BOROUGH OF RUMSON

MONMOUTH COUNTY, NEW JERSEY

SCALE: 1"= 100' DECEMBER, 2016

RICHARD A. MORALLE, P.E., P.L.S. 25863

T&M ASSOCIATES
11 TINDALL ROAD,
MIDDLETOWN, NEW JERSEY, 07748

REVISIONS

DATE	NAME	LIC. NO.
06/01/20	MICHAEL S. FINNEGAN	GS34851

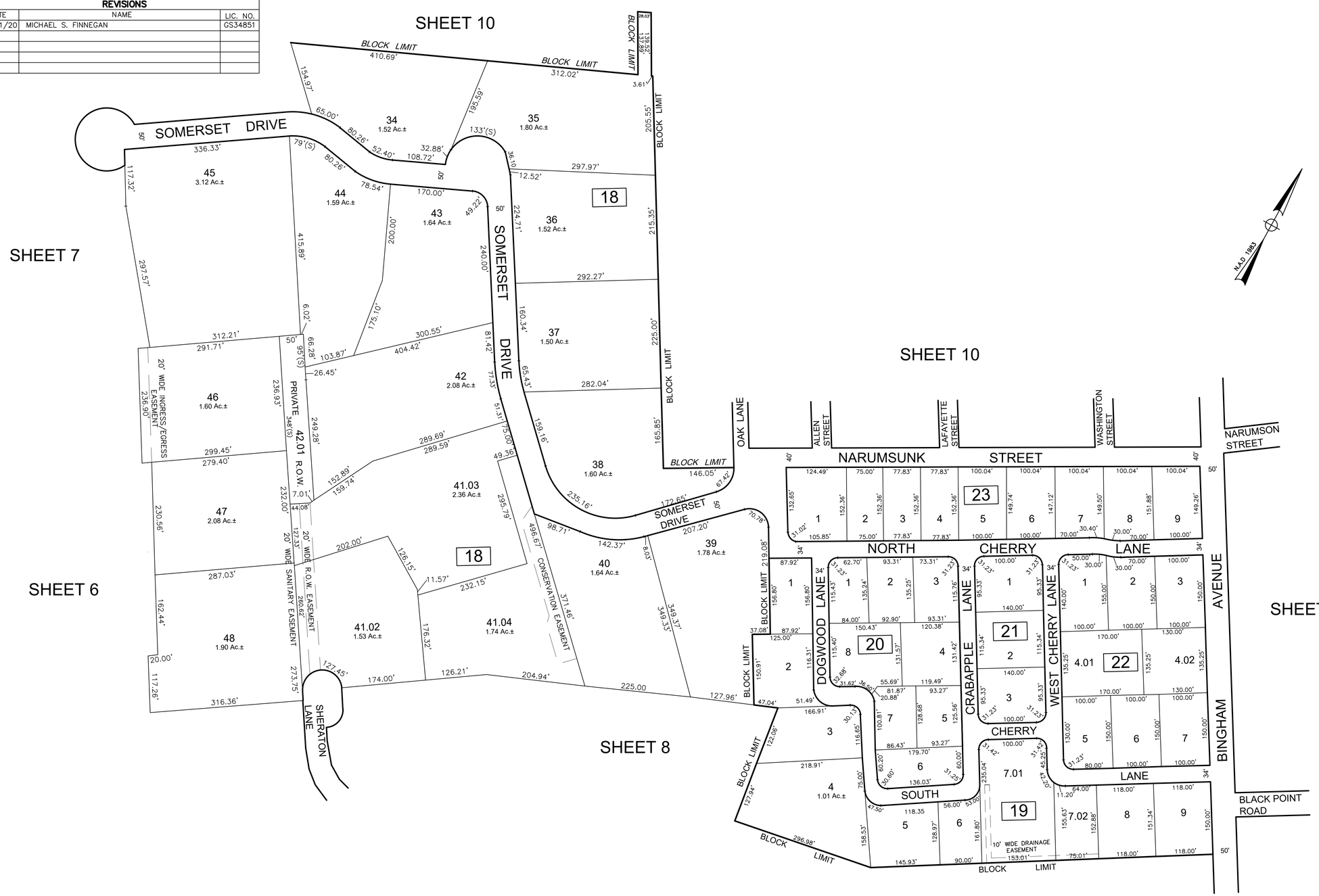

THIS MAP HAS BEEN REDRAWN USING COMPUTER AIDED DRAFTING / DESIGN (CAD/D) BASED ON THE ORIGINAL TAX MAP SHEET 9 PREPARED BY THOMAS SANTRY, PE, PLS 11163, DATED JANUARY 1, 1973 AND REVISED TO DECEMBER, 2012 BY RICHARD A. MORALLE, P.E., P.L.S. GB25863.

TAX MAP

BOROUGH OF RUMSON

MONMOUTH COUNTY, NEW JERSEY

SCALE: 1"= 100' DECEMBER, 2016

RICHARD A. MORALLE, P.E., P.L.S. 25863

T&M ASSOCIATES
11 TINDALL ROAD,
MIDDLETOWN, NEW JERSEY, 07748

REVISIONS

DATE	NAME	LIC. NO.
06/01/20	MICHAEL S. FINNEGAN	GS34851

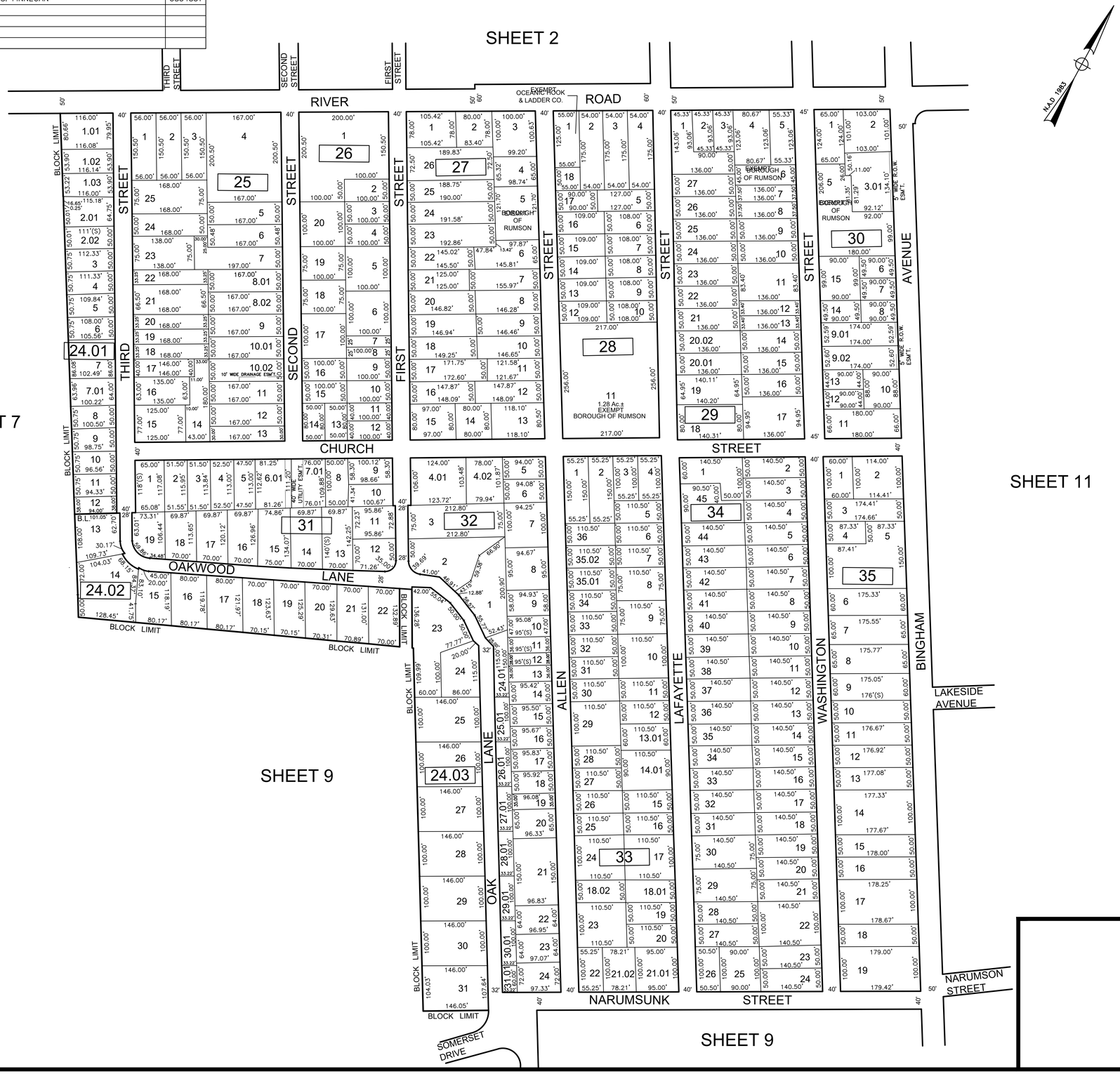

THIS MAP HAS BEEN REDRAWN USING COMPUTER AIDED DRAFTING / DESIGN (CAD/D) BASED ON THE ORIGINAL TAX MAP SHEET 10 PREPARED BY THOMAS SANTRY, PE, PLS 11163, DATED JANUARY 1, 1973 AND REVISED TO DECEMBER, 2012 BY RICHARD A. MORALLE, P.E., P.L.S. GB25863.

TAX MAP

BOROUGH OF RUMSON

MONMOUTH COUNTY, NEW JERSEY

SCALE: 1"= 100' DECEMBER, 2016

RICHARD A. MORALLE, P.E., P.L.S. 25863
T&M ASSOCIATES
11 TINDALL ROAD,
MIDDLETOWN, NEW JERSEY, 07748

"RUMSON PARK TOWNHOMES"
BLOCK 43
LOT 3

RUMSON PARK TOWNHOMES, A CONDOMINIUM			
LOT #	BLDG-UNIT	AREA (SF)	% OF INTEREST
3.01	1-4	4,370	0.05
3.02	1-6	4,370	0.05
3.03	1-8	4,370	0.05
3.04	2-10	4,370	0.05
3.05	2-12	4,370	0.05
3.06	2-14	4,370	0.05
3.07	2-16	4,370	0.05
3.08	2-18	4,370	0.05
3.09	3-20	4,370	0.05
3.10	3-22	4,370	0.05
3.11	3-24	4,370	0.05
3.12	4-26	4,370	0.05
3.13	4-28	4,370	0.05
3.14	4-30	4,370	0.05
3.15	4-32	4,370	0.05
3.16	5-34	4,370	0.05
3.17	5-36	4,370	0.05
3.18	5-38	4,370	0.05
3.19	5-40	4,370	0.05
3.20	1-2	4,370	0.05

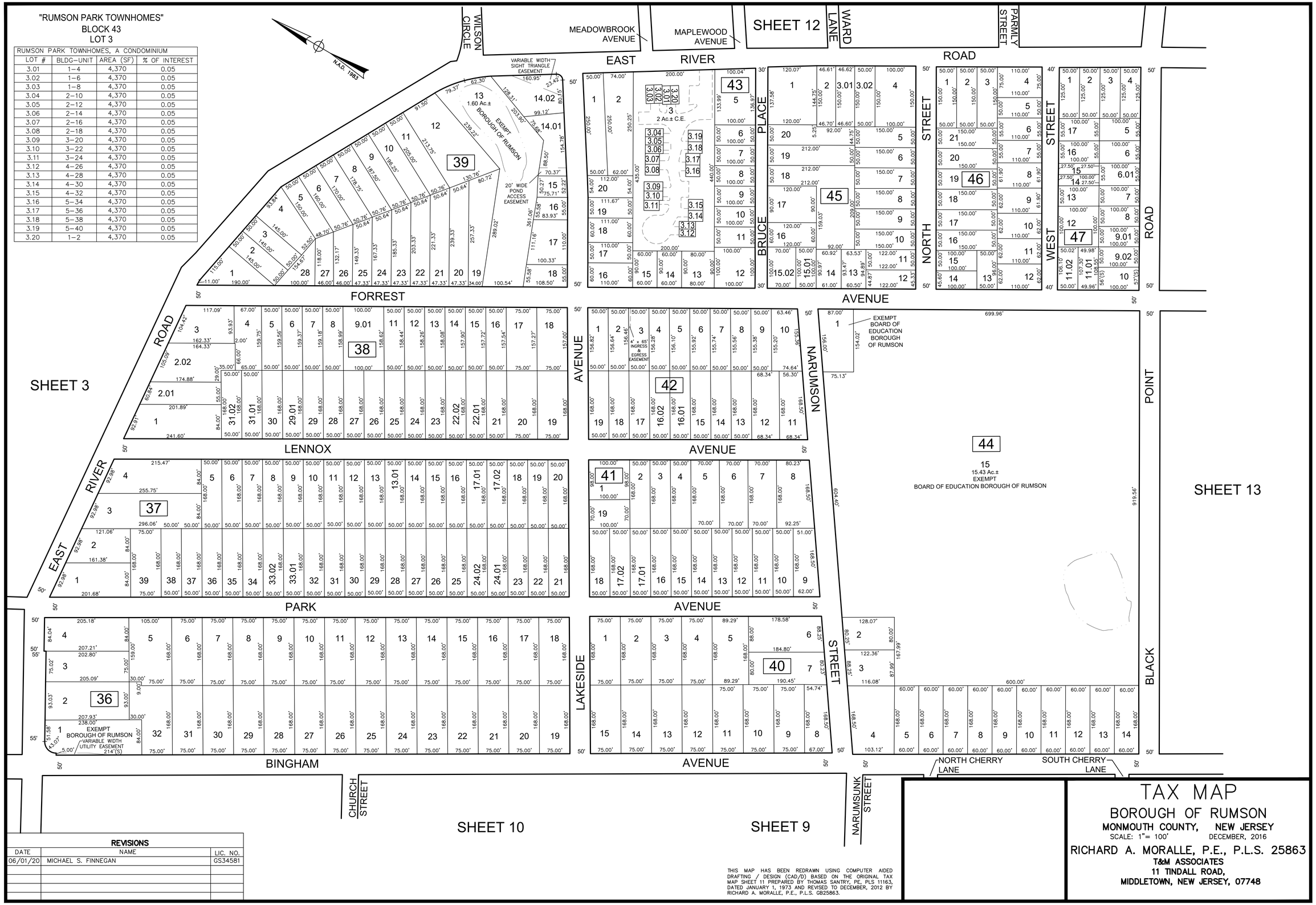

REVISIONS		
DATE	NAME	LIC. NO.
06/01/20	MICHAEL S. FINNEGAN	GS34581

THIS MAP HAS BEEN REDRAWN USING COMPUTER AIDED DRAFTING / DESIGN (CAD/D) BASED ON THE ORIGINAL TAX MAP SHEET 11 PREPARED BY THOMAS SANTRY, PE, PLS 11163, DATED JANUARY 1, 1973 AND REVISED TO DECEMBER, 2012 BY RICHARD A. MORALLE, P.E., P.L.S. GB25863.

TAX MAP

BOROUGH OF RUMSON
MONMOUTH COUNTY, NEW JERSEY
SCALE: 1"= 100' DECEMBER, 2016

RICHARD A. MORALLE, P.E., P.L.S. 25863
T&M ASSOCIATES
11 TINDALL ROAD,
MIDDLETOWN, NEW JERSEY, 07748

REVISIONS

DATE	NAME	LIC. NO.
06/01/20	MICHAEL S. FINNEGAN	GS34581

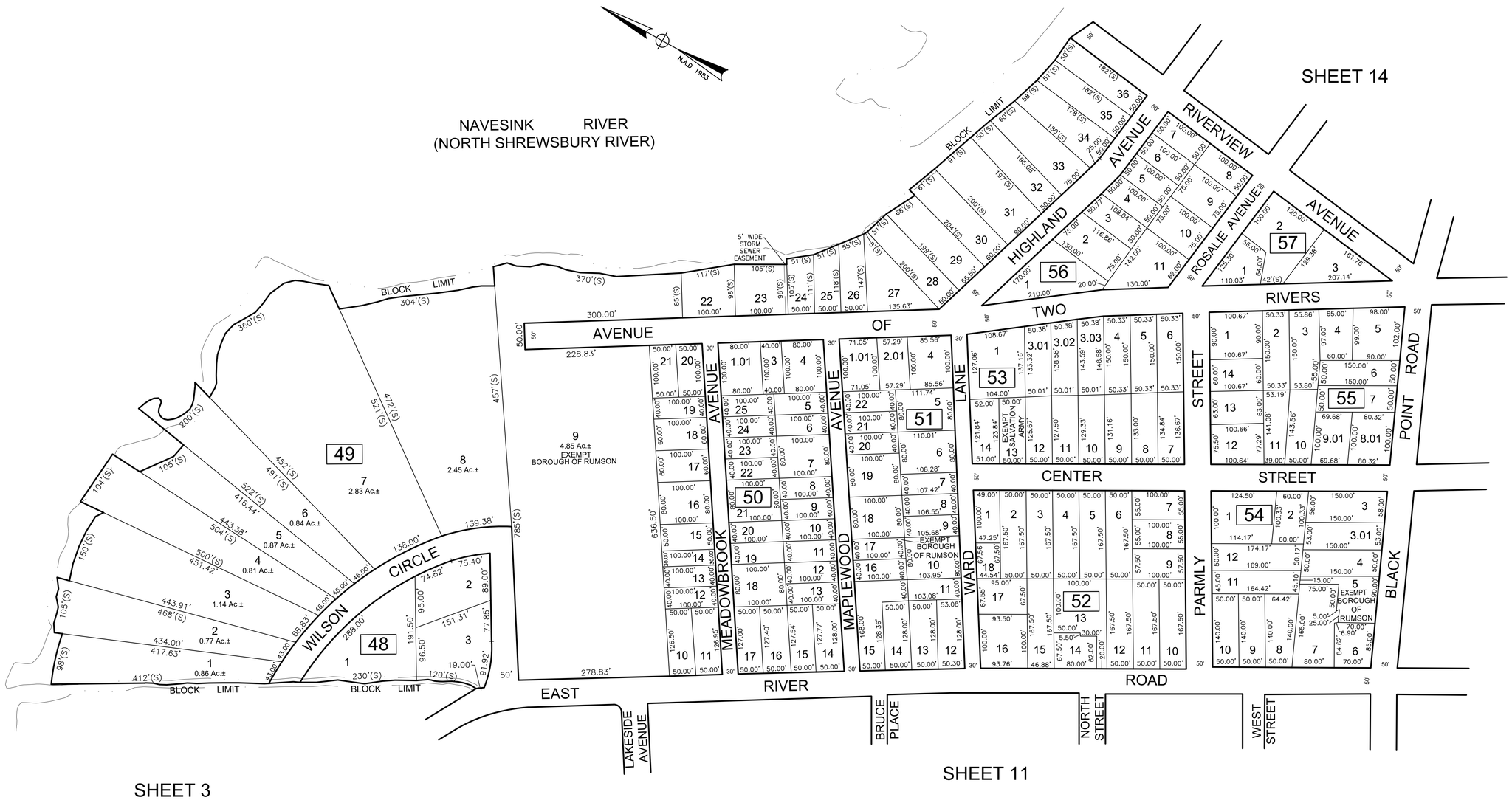

THIS MAP HAS BEEN REDRAWN USING COMPUTER AIDED DRAFTING / DESIGN (CAD/D) BASED ON THE ORIGINAL TAX MAP SHEET 12 PREPARED BY THOMAS SANTRY, PE, PLS 11163, DATED JANUARY 1, 1973 AND REVISED TO DECEMBER, 2012 BY RICHARD A. MORALLE, P.E., P.L.S. GB25863.

TAX MAP

BOROUGH OF RUMSON

MONMOUTH COUNTY, NEW JERSEY

SCALE: 1"= 100' DECEMBER, 2016

RICHARD A. MORALLE, P.E., P.L.S. 25863
T&M ASSOCIATES
11 TINDALL ROAD,
MIDDLETOWN, NEW JERSEY, 07748

REVISIONS

DATE	NAME	LIC. NO.
06/01/20	MICHAEL S. FINNEGAN	GS34851

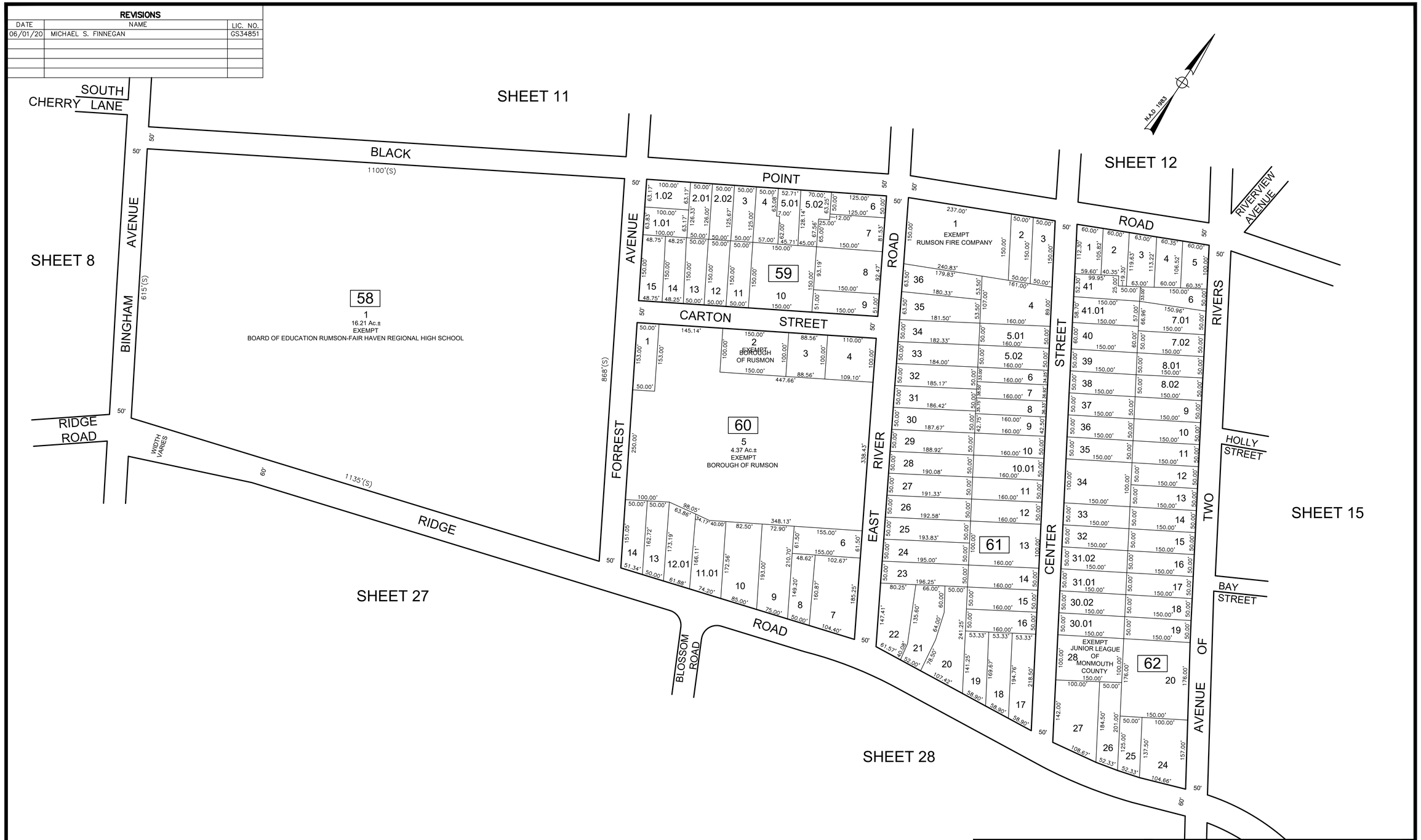

THIS MAP HAS BEEN REDRAWN USING COMPUTER AIDED DRAFTING / DESIGN (CAD/D) BASED ON THE ORIGINAL TAX MAP SHEET 13 PREPARED BY THOMAS SANTRY, PE, PLS 11163, DATED JANUARY 1, 1973 AND REVISED TO DECEMBER, 2012 BY RICHARD A. MORALLE, P.E., P.L.S. GB25863.

TAX MAP

BOROUGH OF RUMSON

MONMOUTH COUNTY, NEW JERSEY

SCALE: 1"= 100' DECEMBER, 2016

RICHARD A. MORALLE, P.E., P.L.S. 25863

T&M ASSOCIATES

11 TINDALL ROAD,

MIDDLETOWN, NEW JERSEY, 07748

REVISIONS		
DATE	NAME	LIC. NO.
06/01/20	MICHAEL S. FINNEGAN	GS34851

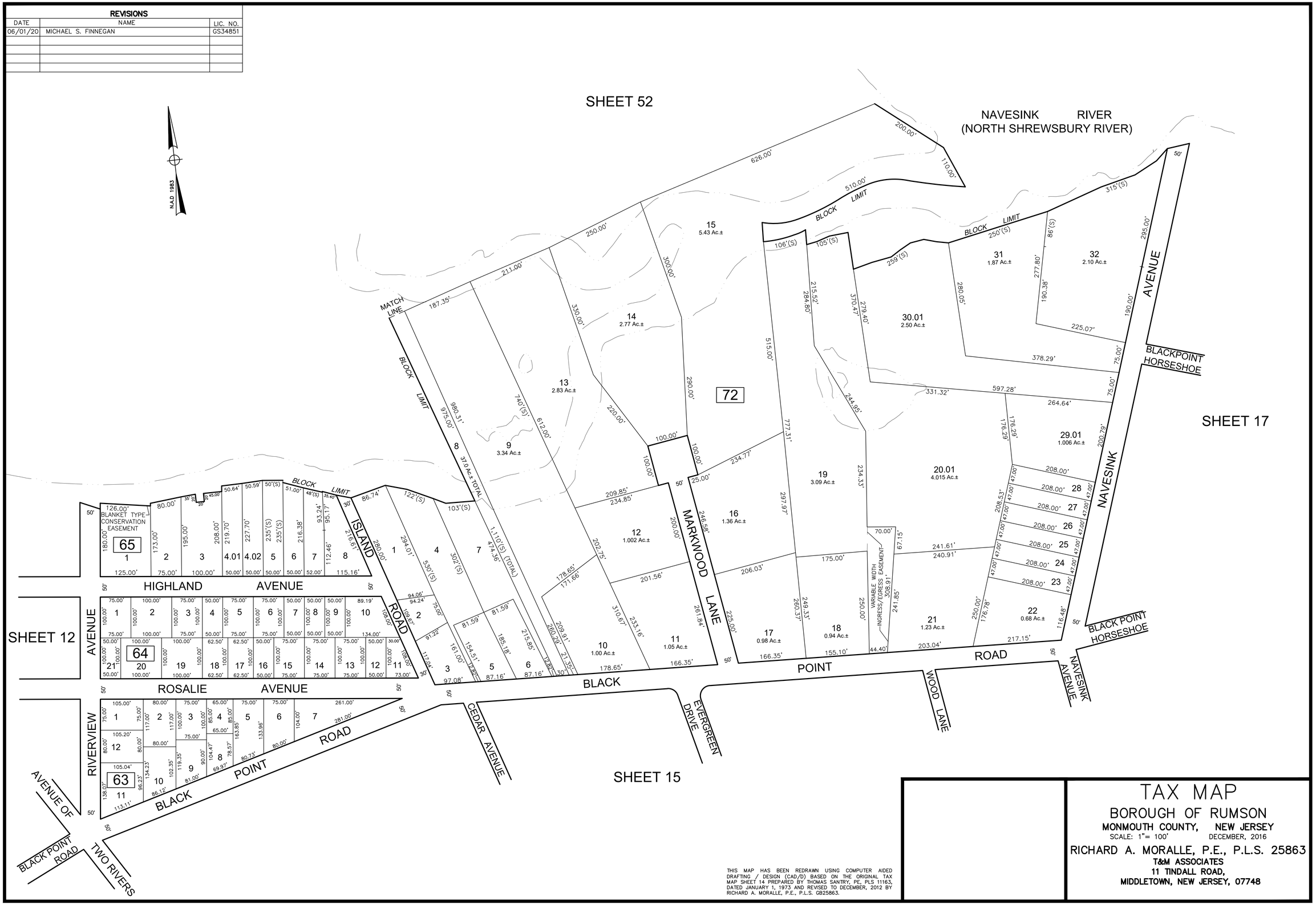

THIS MAP HAS BEEN REDRAWN USING COMPUTER AIDED DRAFTING / DESIGN (CAD/D) BASED ON THE ORIGINAL TAX MAP SHEET 14 PREPARED BY THOMAS SANTRY, PE, PLS 11163, DATED JANUARY 1, 1973 AND REVISED TO DECEMBER, 2012 BY RICHARD A. MORALLE, P.E., P.L.S. GB25863.

TAX MAP

BOROUGH OF RUMSON

MONMOUTH COUNTY, NEW JERSEY

SCALE: 1"= 100' DECEMBER, 2016

RICHARD A. MORALLE, P.E., P.L.S. 25863

T&M ASSOCIATES

11 TINDALL ROAD,

MIDDLETOWN, NEW JERSEY, 07748

REVISIONS		
DATE	NAME	LIC. NO.
06/01/20	MICHAEL S. FINNEGAN	GS34851

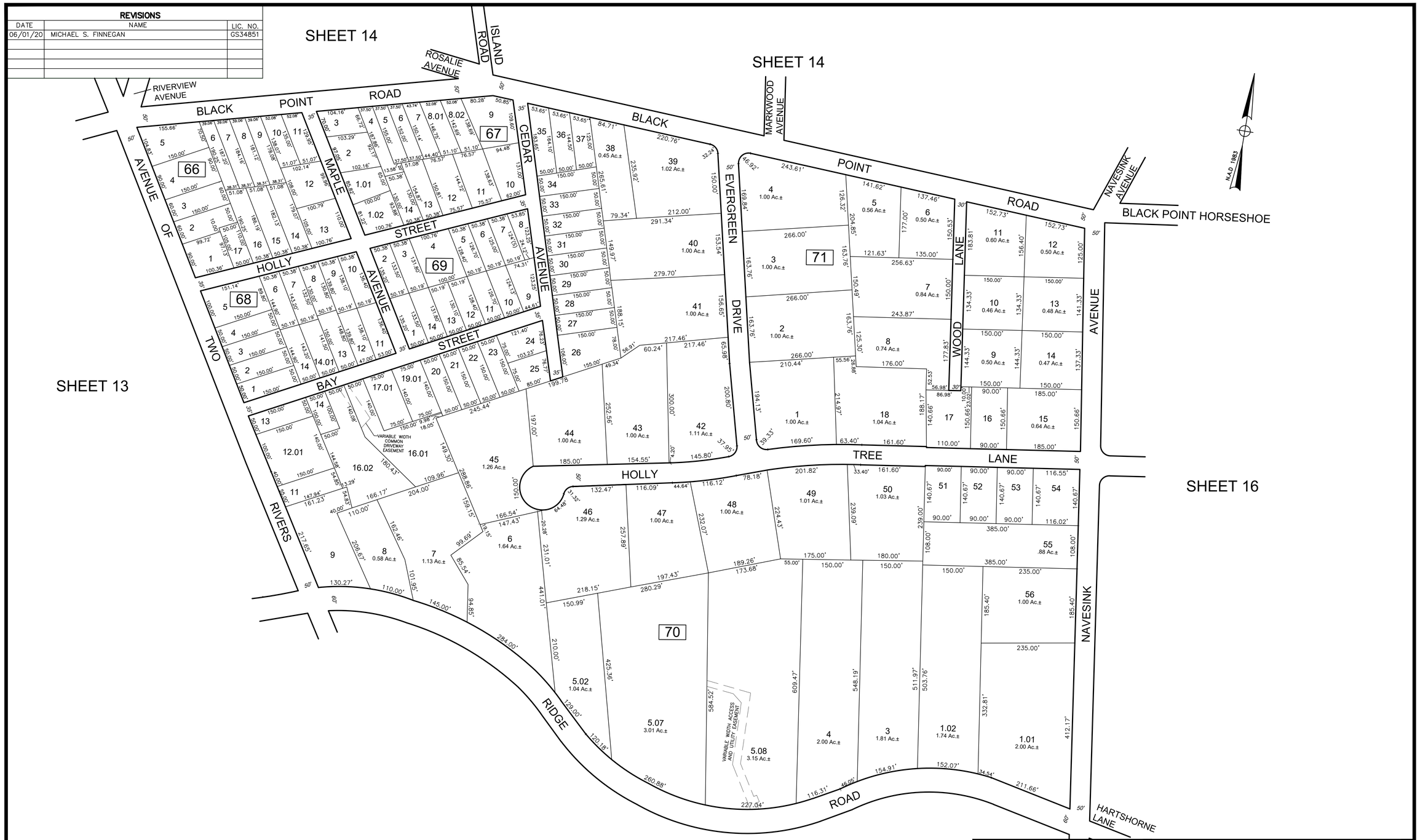

THIS MAP HAS BEEN REDRAWN USING COMPUTER AIDED DRAFTING / DESIGN (CAD/D) BASED ON THE ORIGINAL TAX MAP SHEET 15 PREPARED BY THOMAS SANTRY, PE, PLS 11163, DATED JANUARY 1, 1973 AND REVISED TO DECEMBER, 2012 BY RICHARD A. MORALLE, P.E., P.L.S. GB25863.

TAX MAP

BOROUGH OF RUMSON

MONMOUTH COUNTY, NEW JERSEY

SCALE: 1"= 100' DECEMBER, 2016

RICHARD A. MORALLE, P.E., P.L.S. 25863

T&M ASSOCIATES

11 TINDALL ROAD,

MIDDLETOWN, NEW JERSEY, 07748

REVISIONS		
DATE	NAME	LIC. NO.

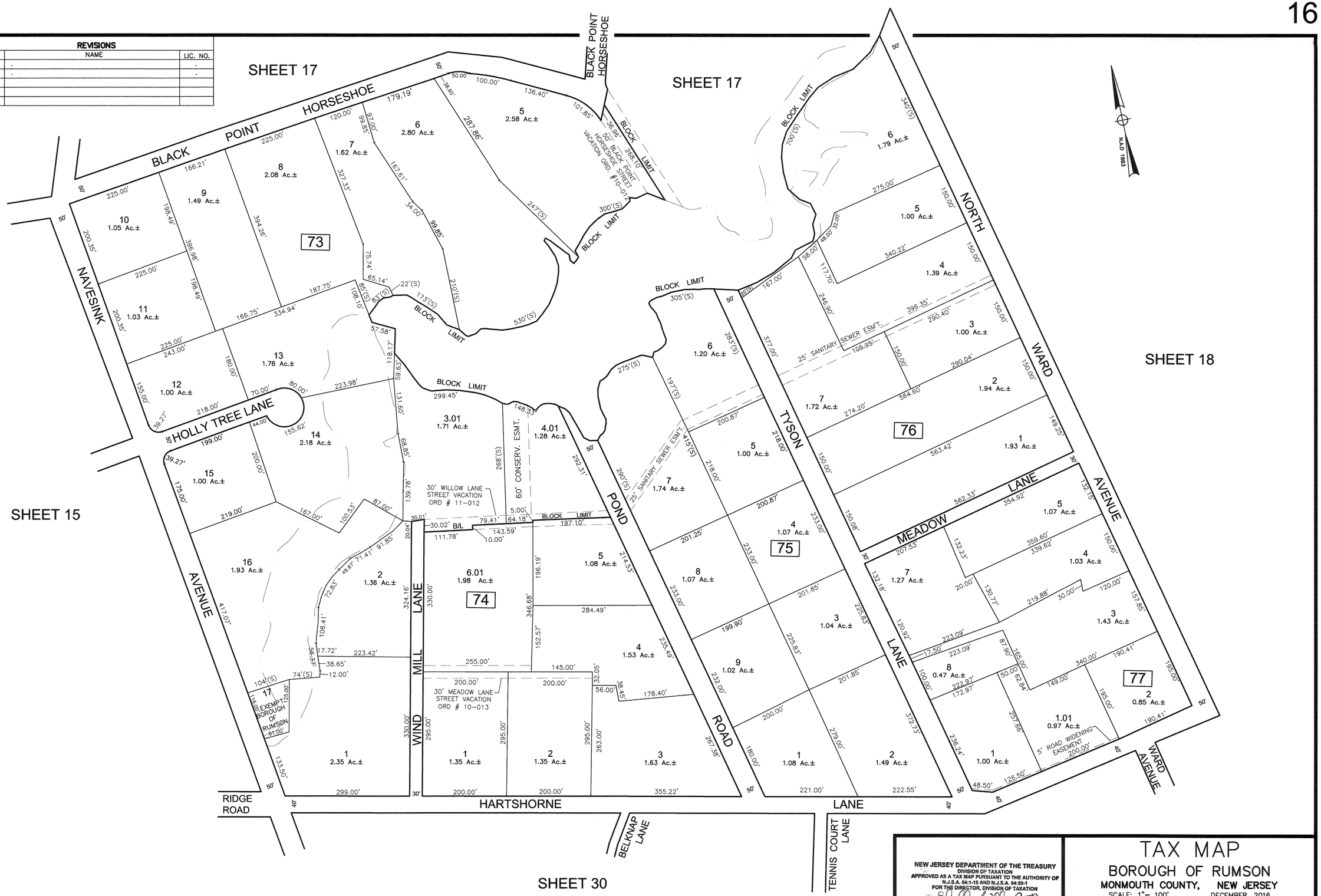

NEW JERSEY DEPARTMENT OF THE TREASURY
DIVISION OF TAXATION
APPROVED AS A TAX MAP PURSUANT TO THE AUTHORITY OF N.J.S.A. 54:1-15 AND N.J.S.A. 54:30-1
FOR THE DIRECTOR, DIVISION OF TAXATION

Shelly Hilly CTA
CHIEF, PROPERTY ADMINISTRATION

for Roberta
SUPERVISOR, TAX MAPS SECTION, VALUATION AND MAPPING

DATE JUN 2 9 2017 SERIAL NO. 1081

TAX MAP

BOROUGH OF RUMSON

MONMOUTH COUNTY, NEW JERSEY

SCALE: 1"= 100' DECEMBER, 2016

RICHARD A. MORALLE, P.E., P.L.S. 25863
T&M ASSOCIATES
11 TINDALL ROAD,
MIDDLETOWN, NEW JERSEY, 07748

THIS MAP HAS BEEN REDRAWN USING COMPUTER AIDED DRAFTING / DESIGN (CAD/D) BASED ON THE ORIGINAL TAX MAP SHEET 16 PREPARED BY THOMAS SANTRY, PE, PLS 11163, DATED JANUARY 1, 1973 AND REVISED TO DECEMBER, 2012 BY RICHARD A. MORALLE, P.E., P.L.S. GB25863.

REVISIONS

DATE	NAME	LIC. NO.
06/01/20	MICHAEL S. FINNEGAN	GS34851

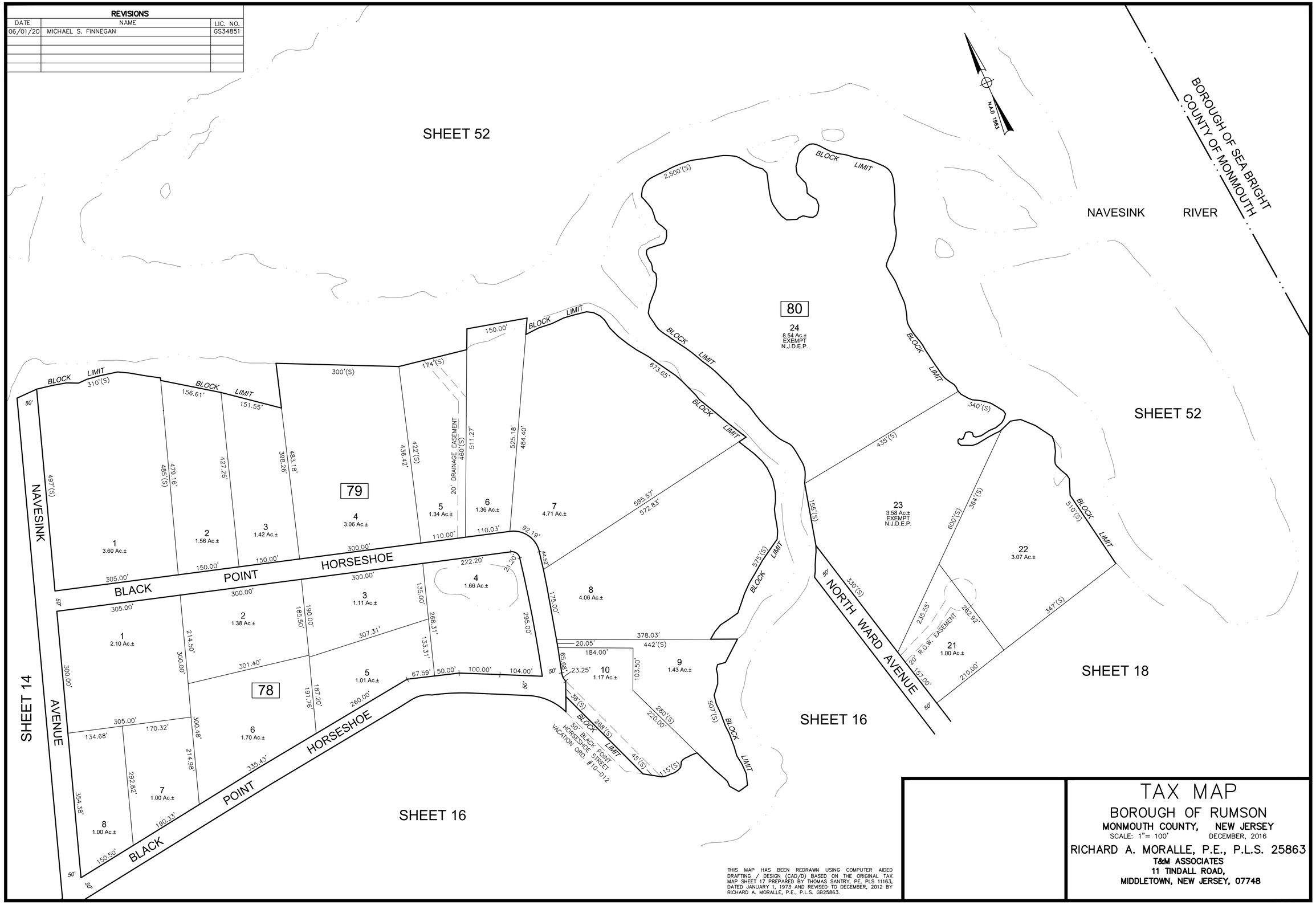

THIS MAP HAS BEEN REDRAWN USING COMPUTER AIDED DRAFTING / DESIGN (CAD/D) BASED ON THE ORIGINAL TAX MAP SHEET 17 PREPARED BY THOMAS SANTRY, PE, PLS 11163, DATED JANUARY 1, 1973 AND REVISED TO DECEMBER, 2012 BY RICHARD A. MORALLE, P.E., P.L.S. GB25863.

TAX MAP

BOROUGH OF RUMSON

MONMOUTH COUNTY, NEW JERSEY

SCALE: 1"= 100' DECEMBER, 2016

RICHARD A. MORALLE, P.E., P.L.S. 25863

T&M ASSOCIATES

11 TINDALL ROAD,

MIDDLETOWN, NEW JERSEY, 07748

REVISIONS		
DATE	NAME	LIC. NO.

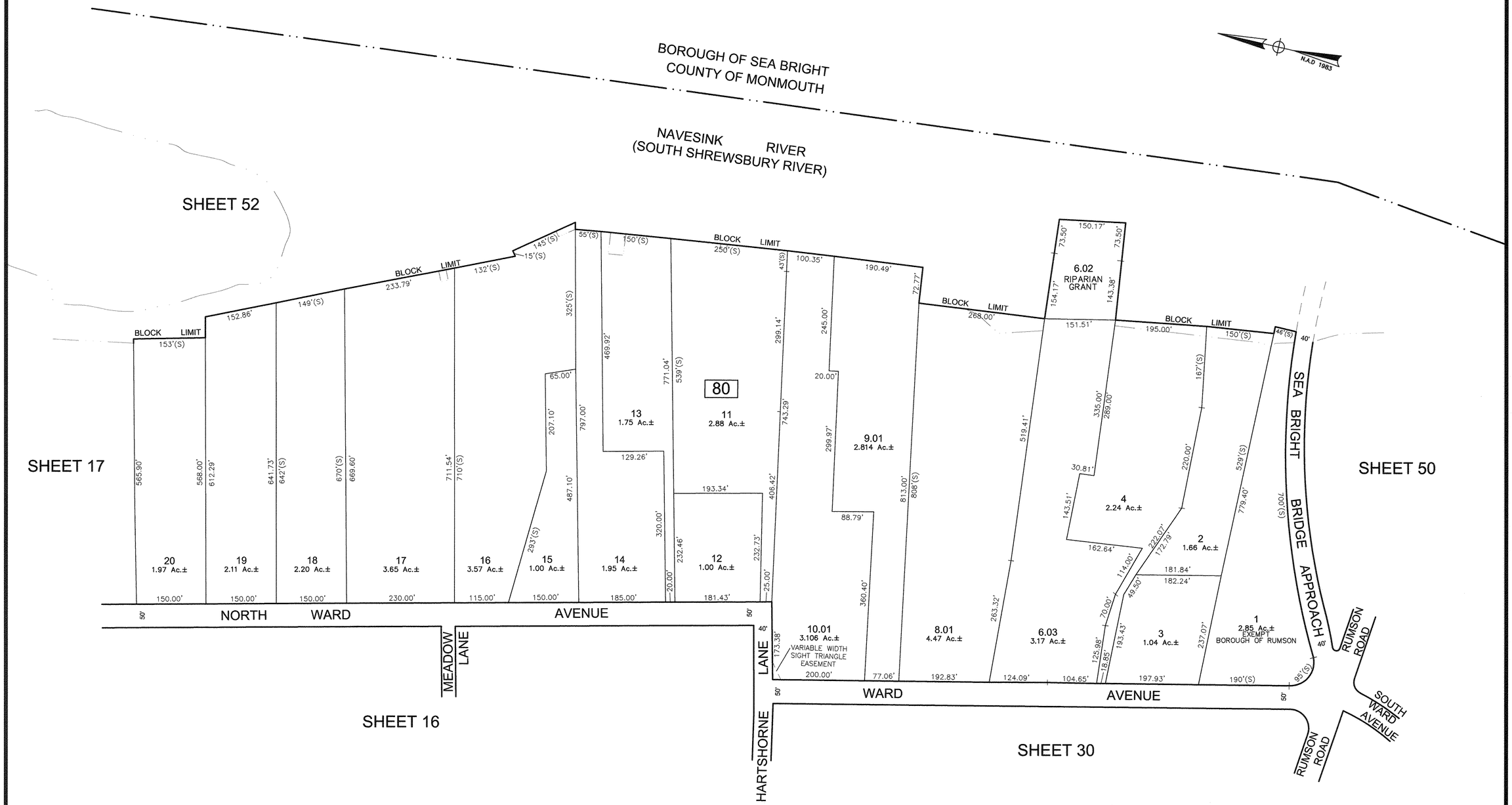

THIS MAP HAS BEEN REDRAWN USING COMPUTER AIDED DRAFTING / DESIGN (CAD/D) BASED ON THE ORIGINAL TAX MAP SHEET 18 PREPARED BY THOMAS SANTRY, PE, PLS 11163, DATED JANUARY 1, 1973 AND REVISED TO DECEMBER, 2012 BY RICHARD A. MORALLE, P.E., P.L.S. 6825863.

NEW JERSEY DEPARTMENT OF THE TREASURY
DIVISION OF TAXATION
APPROVED AS A TAX MAP PURSUANT TO THE AUTHORITY OF N.J.S.A. 54:1-15 AND N.J.S.A. 54:50-1
FOR THE DIRECTOR, DIVISION OF TAXATION

CHIEF, PROPERTY ADMINISTRATION

SUPERVISOR, TAX MAPS SECTION, VALUATION AND MAPPING

DATE JUN 2 9 2017 SERIAL NO. 1081

TAX MAP

BOROUGH OF RUMSON

MONMOUTH COUNTY, NEW JERSEY

SCALE: 1"= 100' DECEMBER, 2016

RICHARD A. MORALLE, P.E., P.L.S. 25863

T&M ASSOCIATES

11 TINDALL ROAD,

MIDDLETOWN, NEW JERSEY, 07748

REVISIONS		
DATE	NAME	LIC. NO.

BOROUGH OF LITTLE SILVER
COUNTY OF MONMOUTH

THIS MAP HAS BEEN REDRAWN USING COMPUTER AIDED DRAFTING / DESIGN (CAD/D) BASED ON THE ORIGINAL TAX MAP SHEET 19 PREPARED BY THOMAS SANTRY, PE, PLS 11163, DATED JANUARY 1, 1973 AND REVISED TO DECEMBER, 2012 BY RICHARD A. MORALLE, P.E., P.L.S. GB25863.

NEW JERSEY DEPARTMENT OF THE TREASURY
DIVISION OF TAXATION
APPROVED AS A TAX MAP PURSUANT TO THE AUTHORITY OF N.J.S.A. 54:1-15 AND N.J.S.A. 54:50-1
FOR THE DIRECTOR, DIVISION OF TAXATION
CHIEF, PROPERTY ADMINISTRATION
SUPERVISOR, TAX MAPS SECTION, VALUATION AND MAPPING
DATE JUN 29 2017 SERIAL NO. 1081

TAX MAP

BOROUGH OF RUMSON

MONMOUTH COUNTY, NEW JERSEY

SCALE: 1"= 100' DECEMBER, 2016

RICHARD A. MORALLE, P.E., P.L.S. 25863
T&M ASSOCIATES
11 TINDALL ROAD,
MIDDLETOWN, NEW JERSEY, 07748

REVISIONS		
DATE	NAME	LIC. NO.

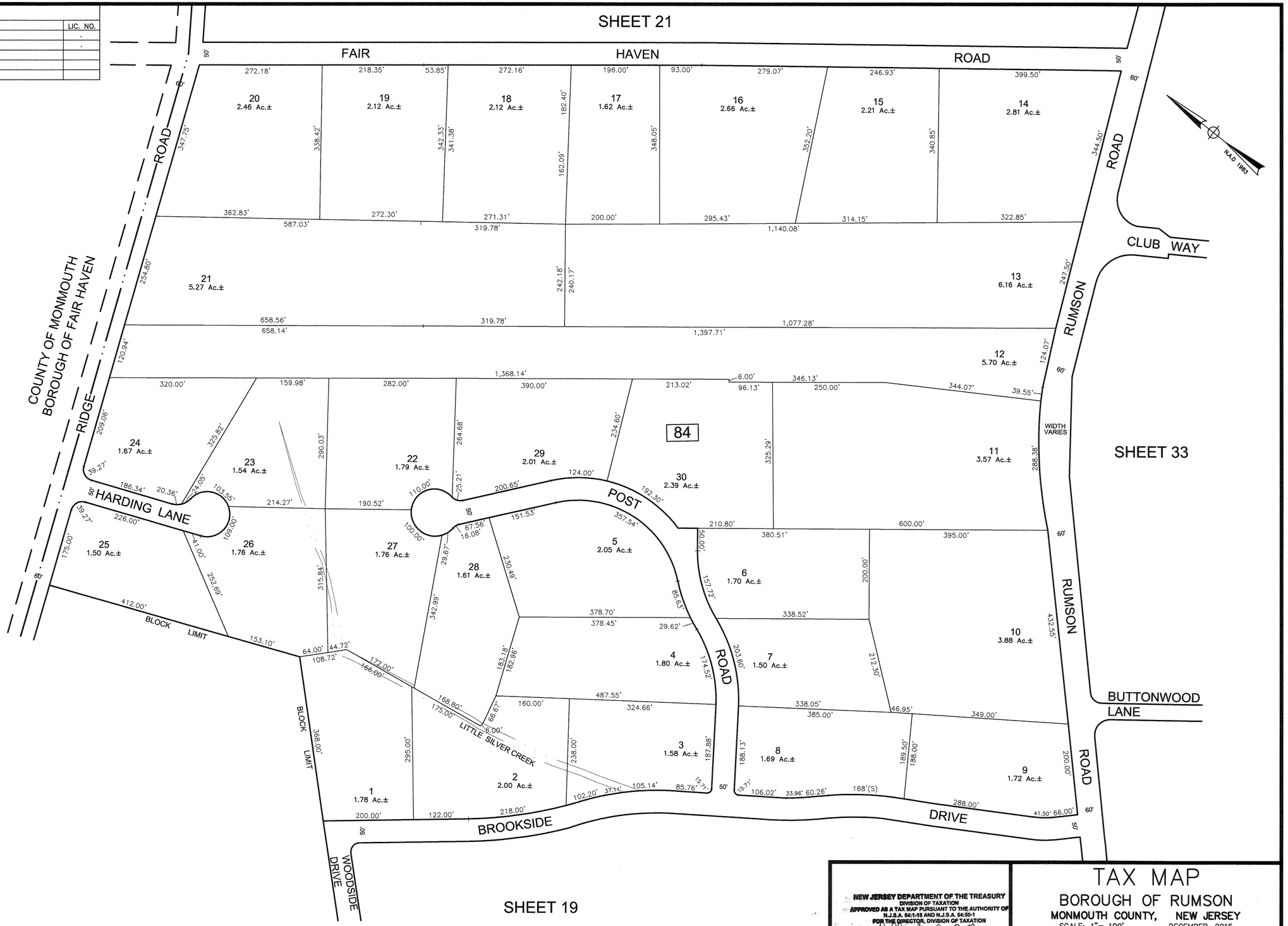

THIS MAP HAS BEEN REDRAWN USING COMPUTER AIDED DRAFTING / DESIGN (CAD/D) BASED ON THE ORIGINAL TAX MAP SHEET 20 PREPARED BY THOMAS SANTRY, PE, PLS 11163, DATED JANUARY 1, 1973 AND REVISED TO DECEMBER, 2012 BY RICHARD A. MORALLE, P.E., P.L.S. GB25863.

NEW JERSEY DEPARTMENT OF THE TREASURY
DIVISION OF TAXATION
APPROVED AS A TAX MAP PURSUANT TO THE AUTHORITY OF N.J.S.A. 54:1-15 AND N.J.S.A. 54:30-1
FOR THE DIRECTOR, DIVISION OF TAXATION
CHIEF, PROPERTY ADMINISTRATION
SUPERVISOR, TAX MAPS SECTION, VALUATION AND MAPPING
DATE JUN 29 2017 SERIAL NO. 1081

TAX MAP

BOROUGH OF RUMSON

MONMOUTH COUNTY, NEW JERSEY

SCALE: 1"= 100' DECEMBER, 2016

RICHARD A. MORALLE, P.E., P.L.S. 25863
T&M ASSOCIATES
11 TINDALL ROAD,
MIDDLETOWN, NEW JERSEY, 07748

REVISIONS		
DATE	NAME	LIC. NO.
.	.	.
.	.	.

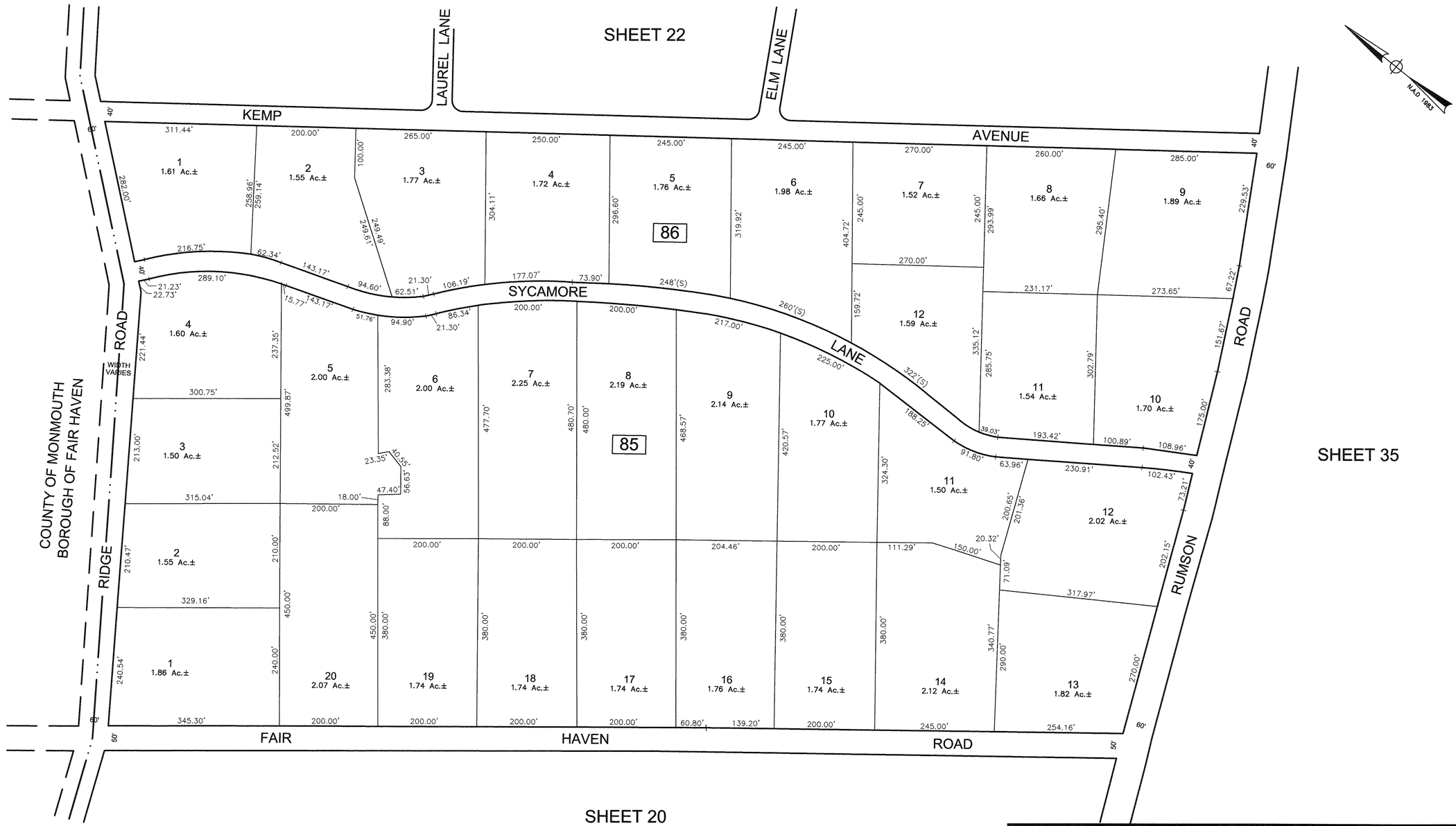

THIS MAP HAS BEEN REDRAWN USING COMPUTER AIDED DRAFTING / DESIGN (CAD/D) BASED ON THE ORIGINAL TAX MAP SHEET 21 PREPARED BY THOMAS SANTRY, PE, PLS 11163, DATED JANUARY 1, 1973 AND REVISED TO DECEMBER, 2012 BY RICHARD A. MORALLE, P.E., P.L.S. GB25863.

NEW JERSEY DEPARTMENT OF THE TREASURY
DIVISION OF TAXATION
APPROVED AS A TAX MAP PURSUANT TO THE AUTHORITY OF N.J.S.A. 54:1-15 AND N.J.S.A. 54:50-1
FOR THE DIRECTOR, DIVISION OF TAXATION
CHIEF, PROPERTY ADMINISTRATION
SUPERVISOR, TAX MAPS SECTION, VALUATION AND MAPPING
DATE JUN 29 2017 SERIAL NO. 1081

TAX MAP

BOROUGH OF RUMSON

MONMOUTH COUNTY, NEW JERSEY

SCALE: 1"= 100' DECEMBER, 2016

RICHARD A. MORALLE, P.E., P.L.S. 25863

T&M ASSOCIATES

11 TINDALL ROAD,

MIDDLETOWN, NEW JERSEY, 07748

REVISIONS		
DATE	NAME	LIC. NO.
.	.	.
.	.	.

THIS MAP HAS BEEN REDRAWN USING COMPUTER AIDED DRAFTING / DESIGN (CAD/D) BASED ON THE ORIGINAL TAX MAP SHEET 22 PREPARED BY THOMAS SANTRY, PE, PLS 11163, DATED JANUARY 1, 1973 AND REVISED TO DECEMBER, 2012 BY RICHARD A. MORALLE, P.E., P.L.S. GB25863.

NEW JERSEY DEPARTMENT OF THE TREASURY
DIVISION OF TAXATION
APPROVED AS A TAX MAP PURSUANT TO THE AUTHORITY OF N.J.S.A. 54:1-15 AND N.J.S.A. 54:50-1
FOR THE DIRECTOR, DIVISION OF TAXATION
Shelly Willey CTA
CHIEF, PROPERTY ADMINISTRATION
SUPERVISOR, TAX MAPS SECTION, VALUATION AND MAPPING
DATE JUN 29 2017 SERIAL NO. 1081

TAX MAP
BOROUGH OF RUMSON
MONMOUTH COUNTY, NEW JERSEY
SCALE: 1"= 100' DECEMBER, 2016

RICHARD A. MORALLE, P.E., P.L.S. 25863
T&M ASSOCIATES
11 TINDALL ROAD,
MIDDLETOWN, NEW JERSEY, 07748

REVISIONS

DATE	NAME	LIC. NO.
.	.	.
.	.	.

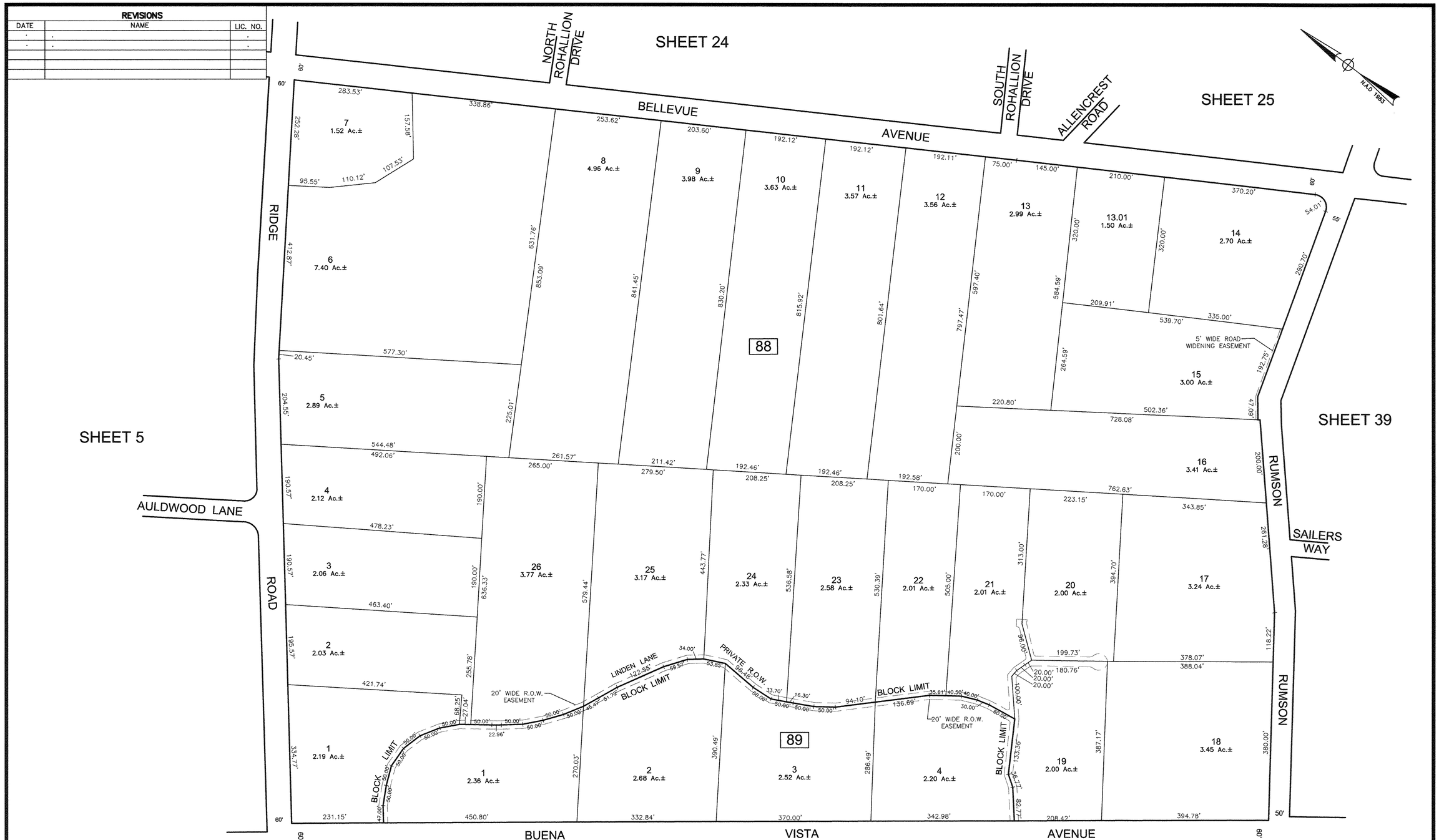

THIS MAP HAS BEEN REDRAWN USING COMPUTER AIDED DRAFTING / DESIGN (CAD/D) BASED ON THE ORIGINAL TAX MAP SHEET 23 PREPARED BY THOMAS SANTRY, PE, PLS 11163, DATED JANUARY 1, 1973 AND REVISED TO DECEMBER, 2012 BY RICHARD A. MORALLE, P.E., P.L.S. GB25863.

NEW JERSEY DEPARTMENT OF THE TREASURY
DIVISION OF TAXATION
APPROVED AS A TAX MAP PURSUANT TO THE AUTHORITY OF N.J.S.A. 54:1-15 AND N.J.S.A. 54:50-1
FOR THE DIRECTOR, DIVISION OF TAXATION

CHIEF, PROPERTY ADMINISTRATION

SUPERVISOR, TAX MAPS SECTION, VALUATION AND MAPPING

DATE JUN 2 9 2017 SERIAL NO. 1081

TAX MAP

BOROUGH OF RUMSON

MONMOUTH COUNTY, NEW JERSEY

SCALE: 1"= 100' DECEMBER, 2016

RICHARD A. MORALLE, P.E., P.L.S. 25863
T&M ASSOCIATES
11 TINDALL ROAD,
MIDDLETOWN, NEW JERSEY, 07748

REVISIONS		
DATE	NAME	LIC. NO.
.	.	.
.	.	.

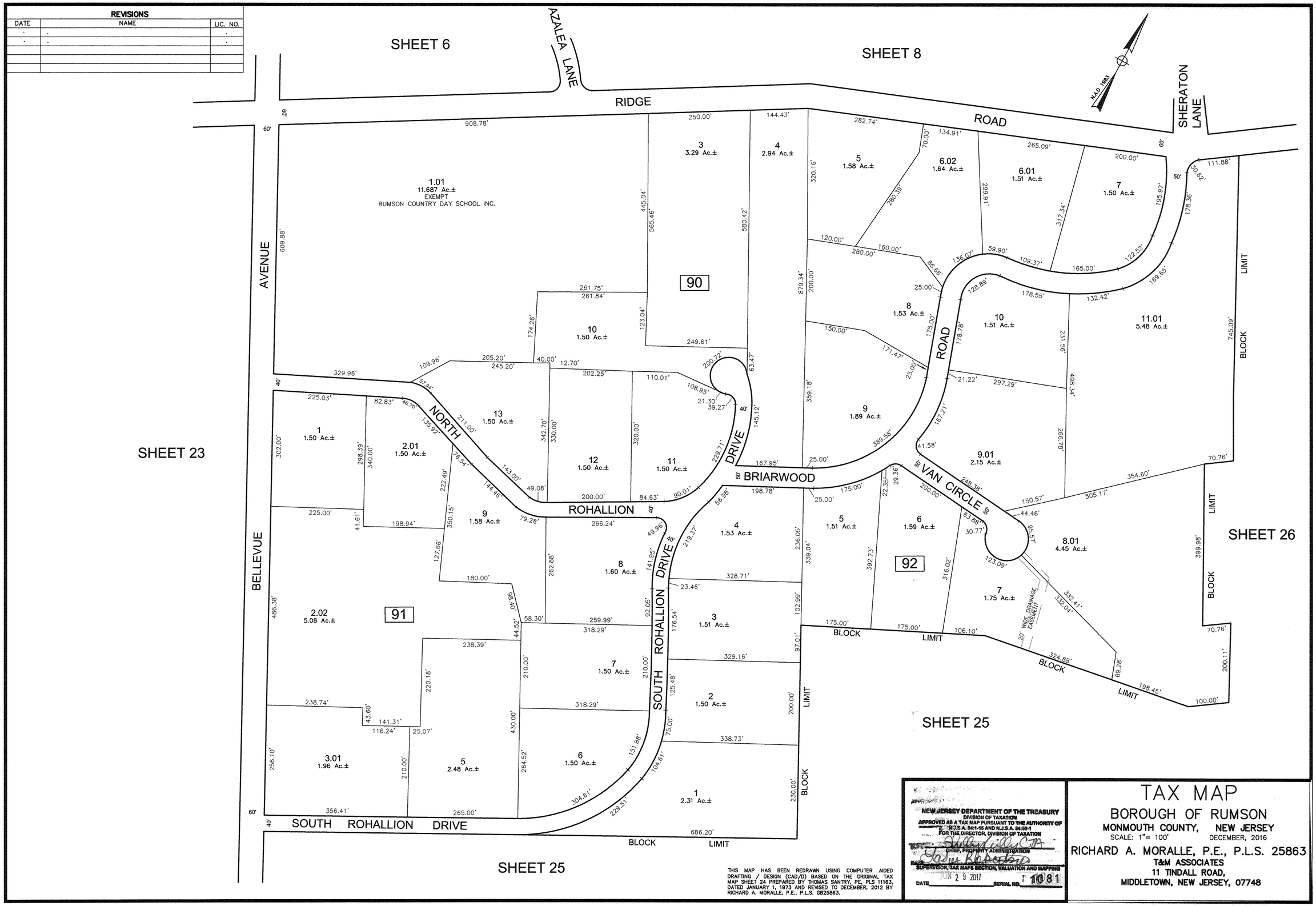

THIS MAP HAS BEEN REDRAWN USING COMPUTER AIDED DRAFTING / DESIGN (CAD/D) BASED ON THE ORIGINAL TAX MAP SHEET 24 PREPARED BY THOMAS SANTRY, PE, PLS 11163, DATED JANUARY 1, 1973 AND REVISED TO DECEMBER, 2012 BY RICHARD A. MORALLE, P.E., P.L.S. GB25863.

APPROVED
NEW JERSEY DEPARTMENT OF THE TREASURY
DIVISION OF TAXATION
APPROVED AS A TAX MAP PURSUANT TO THE AUTHORITY OF N.J.S.A. 54:1-15 AND N.J.S.A. 54:50-1
FOR THE DIRECTOR, DIVISION OF TAXATION
BY: Shelley Wilk CTA
CHIEF, PROPERTY ADMINISTRATION
BY: Lisa Roberts
SUPERVISOR, TAX MAPS SECTION, VALUATION AND MAPPING
DATE JUN 29 2017 SERIAL NO. T 1081

TAX MAP

BOROUGH OF RUMSON
MONMOUTH COUNTY, NEW JERSEY
SCALE: 1"= 100' DECEMBER, 2016

RICHARD A. MORALLE, P.E., P.L.S. 25863
T&M ASSOCIATES
11 TINDALL ROAD,
MIDDLETOWN, NEW JERSEY, 07748

REVISIONS		
DATE	NAME	LIC. NO.
.	.	.
.	.	.

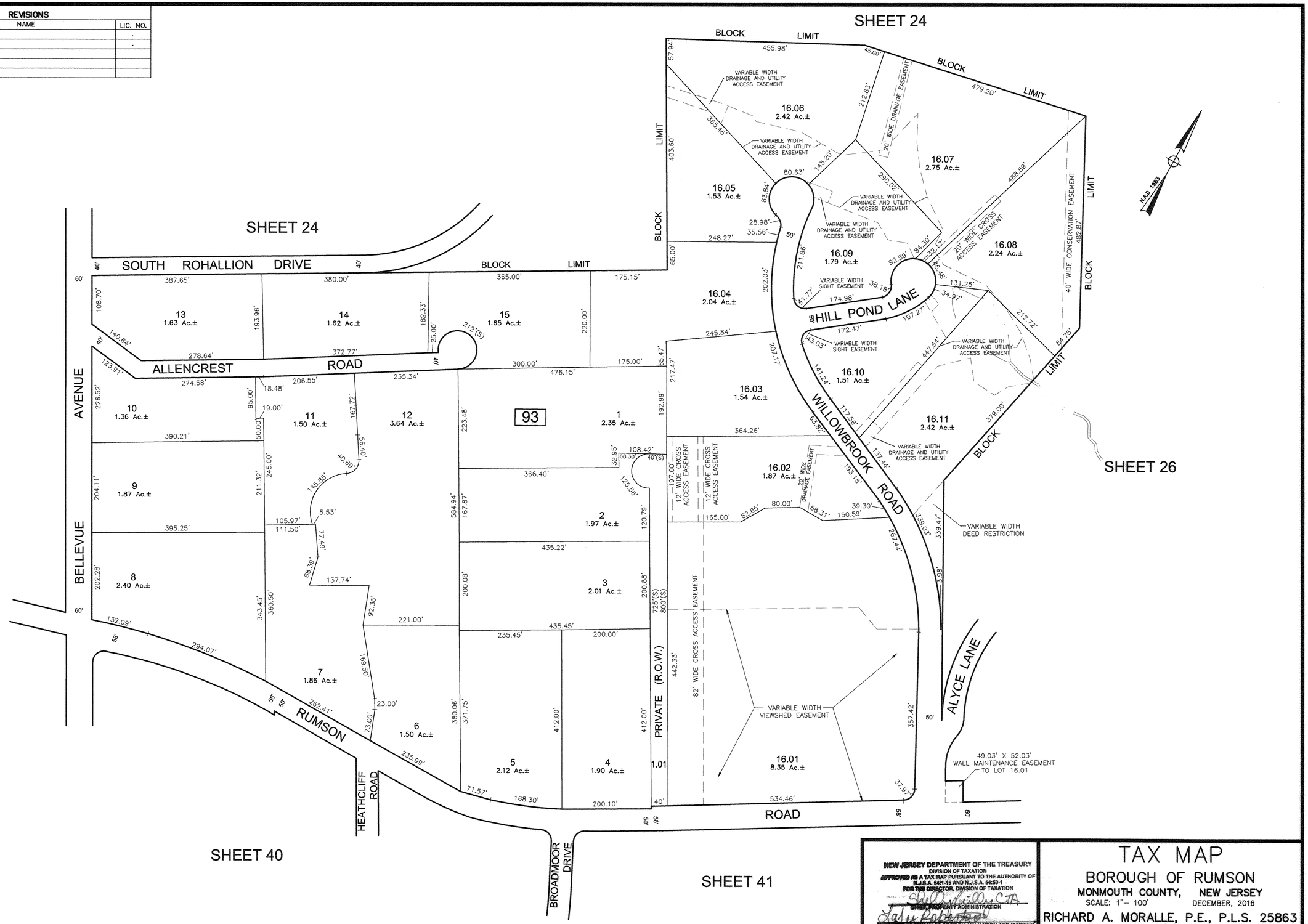

THIS MAP HAS BEEN REDRAWN USING COMPUTER AIDED DRAFTING / DESIGN (CAD/D) BASED ON THE ORIGINAL TAX MAP SHEET 25 PREPARED BY THOMAS SANTRY, PE, PLS 11163, DATED JANUARY 1, 1973 AND REVISED TO DECEMBER, 2012 BY RICHARD A. MORALLE, P.E., P.L.S. GB25863.

NEW JERSEY DEPARTMENT OF THE TREASURY
DIVISION OF TAXATION
APPROVED AS A TAX MAP PURSUANT TO THE AUTHORITY OF N.J.S.A. 54:1-15 AND N.J.S.A. 54:50-1
FOR THE DIRECTOR, DIVISION OF TAXATION
CHIEF, PROPERTY ADMINISTRATION
SUPERVISOR, TAX MAPS SECTION, VALUATION AND MAPPING
DATE JUN 29 2017 SERIAL NO. 1081

TAX MAP

BOROUGH OF RUMSON

MONMOUTH COUNTY, NEW JERSEY

SCALE: 1"= 100' DECEMBER, 2016

RICHARD A. MORALLE, P.E., P.L.S. 25863

T&M ASSOCIATES
11 TINDALL ROAD,
MIDDLETOWN, NEW JERSEY, 07748

REVISIONS		
DATE	NAME	LIC. NO.
.	.	.
.	.	.

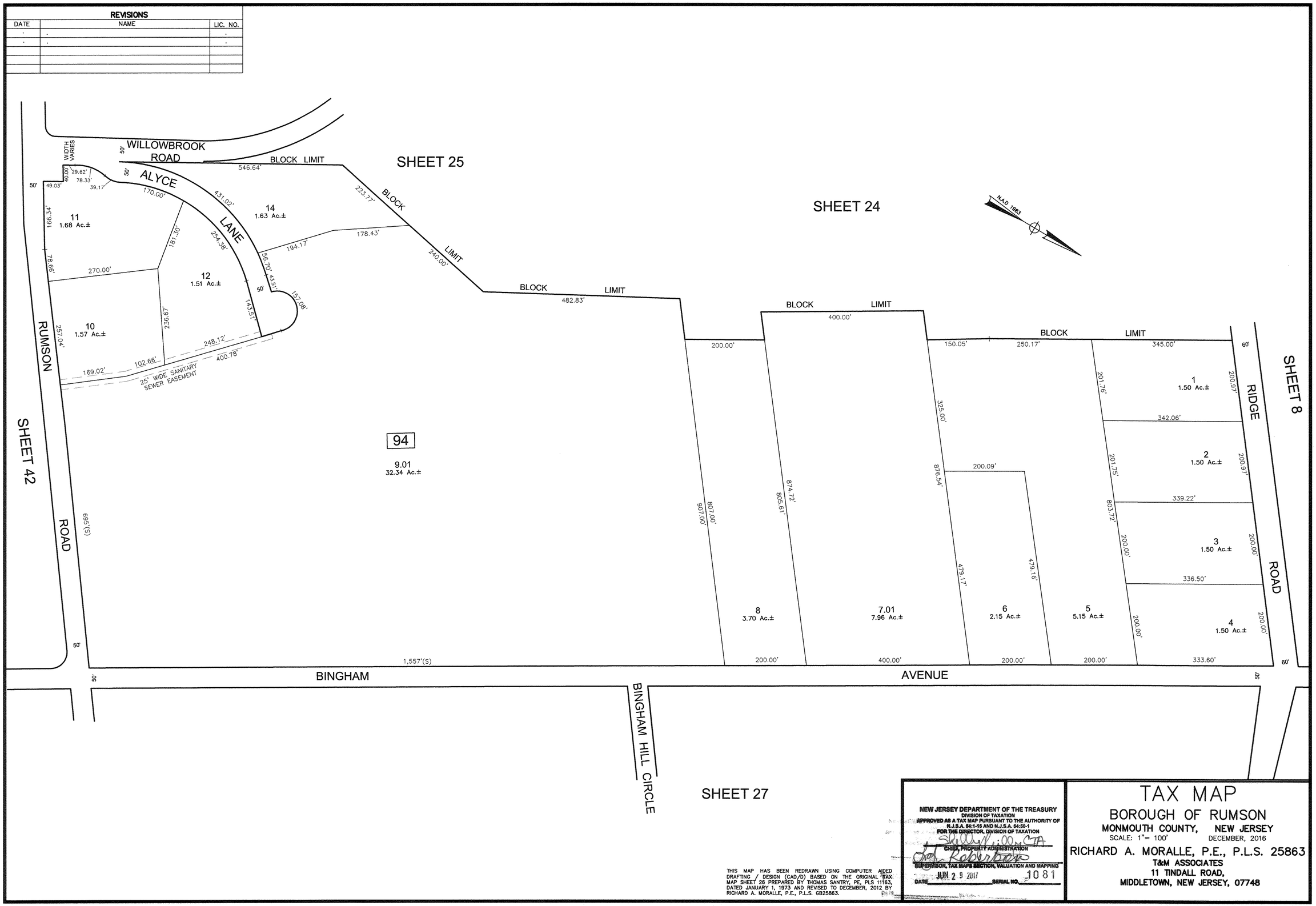

THIS MAP HAS BEEN REDRAWN USING COMPUTER AIDED DRAFTING / DESIGN (CAD/D) BASED ON THE ORIGINAL TAX MAP SHEET 26 PREPARED BY THOMAS SANTRY, PE, PLS 11163, DATED JANUARY 1, 1973 AND REVISED TO DECEMBER, 2012 BY RICHARD A. MORALLE, P.E., P.L.S. GB25863.

NEW JERSEY DEPARTMENT OF THE TREASURY
DIVISION OF TAXATION
APPROVED AS A TAX MAP PURSUANT TO THE AUTHORITY OF N.J.S.A. 54:1-15 AND N.J.S.A. 54:50-1
FOR THE DIRECTOR, DIVISION OF TAXATION

CHIEF, PROPERTY ADMINISTRATION

SUPERVISOR, TAX MAPS SECTION, VALUATION AND MAPPING

DATE JUN 29 2017 SERIAL NO. 1081

TAX MAP

BOROUGH OF RUMSON

MONMOUTH COUNTY, NEW JERSEY

SCALE: 1"= 100' DECEMBER, 2016

RICHARD A. MORALLE, P.E., P.L.S. 25863

T&M ASSOCIATES

11 TINDALL ROAD,

MIDDLETOWN, NEW JERSEY, 07748

REVISIONS		
DATE	NAME	LIC. NO.
.	.	.
.	.	.

NEW JERSEY DEPARTMENT OF THE TREASURY
DIVISION OF TAXATION
APPROVED AS A TAX MAP PURSUANT TO THE AUTHORITY OF N.J.S.A. 54:1-15 AND N.J.S.A. 54:50-1
FOR THE DIRECTOR, DIVISION OF TAXATION
CHIEF, PROPERTY ADMINISTRATION
SUPERVISOR, TAX MAPS SECTION, VALUATION AND MAPPING
DATE JUN 2 9 2017 SERIAL NO. 1081

THIS MAP HAS BEEN REDRAWN USING COMPUTER AIDED DRAFTING / DESIGN (CAD/D) BASED ON THE ORIGINAL TAX MAP SHEET 27 PREPARED BY THOMAS SANTRY, PE, PLS 11163, DATED JANUARY 1, 1973 AND REVISED TO DECEMBER, 2012 BY RICHARD A. MORALLE, P.E., P.L.S. GB25863.

TAX MAP

BOROUGH OF RUMSON

MONMOUTH COUNTY, NEW JERSEY

SCALE: 1"= 100' DECEMBER, 2016

RICHARD A. MORALLE, P.E., P.L.S. 25863

T&M ASSOCIATES

11 TINDALL ROAD,

MIDDLETOWN, NEW JERSEY, 07748

REVISIONS		
DATE	NAME	LIC. NO.
.	.	.
.	.	.

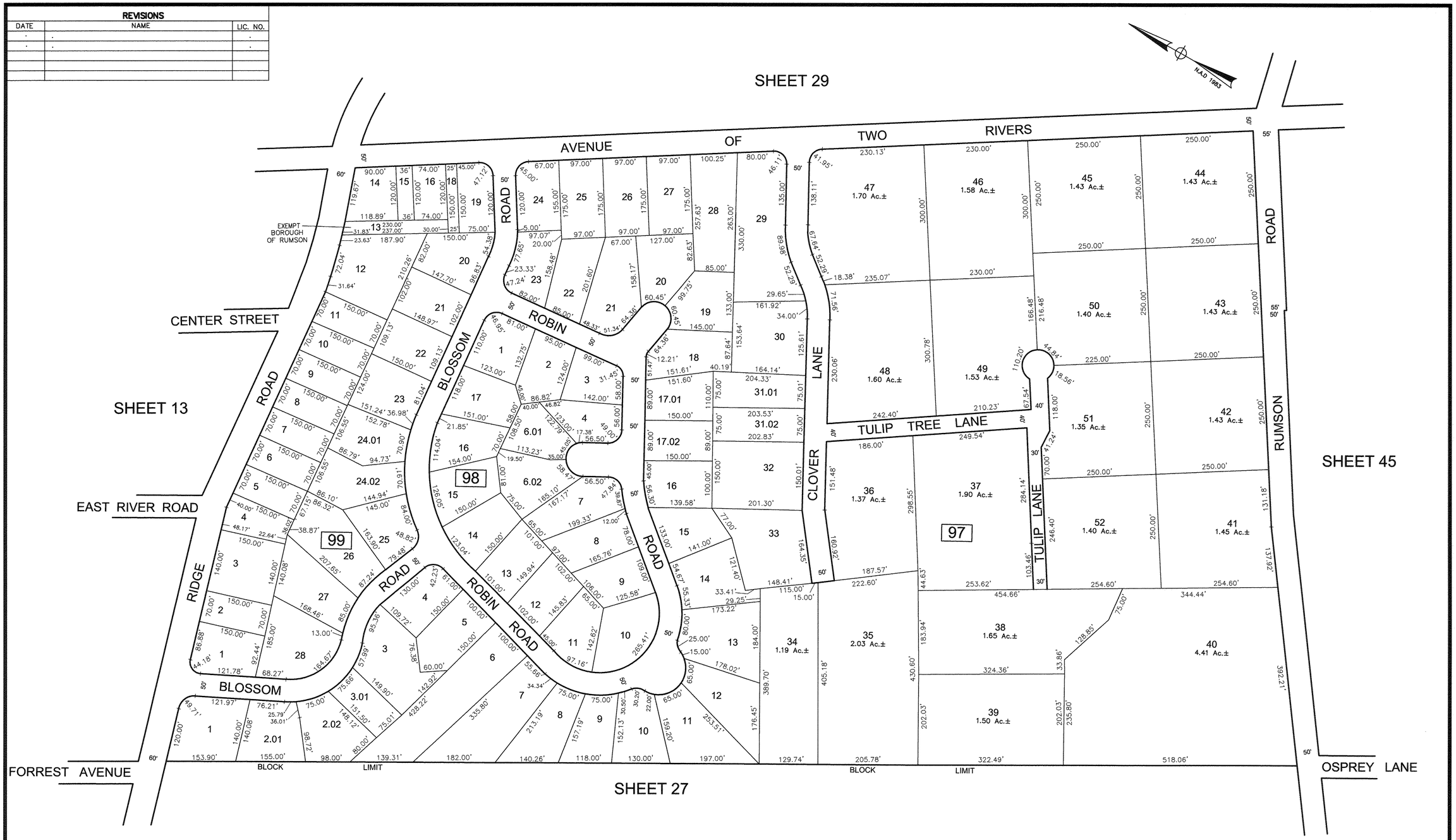

THIS MAP HAS BEEN REDRAWN USING COMPUTER AIDED DRAFTING / DESIGN (CAD/D) BASED ON THE ORIGINAL TAX MAP SHEET 28 PREPARED BY THOMAS SANTRY, PE, PLS 11163, DATED JANUARY 1, 1973 AND REVISED TO DECEMBER, 2012 BY RICHARD A. MORALLE, P.E., P.L.S. GB25863.

NEW JERSEY DEPARTMENT OF THE TREASURY
DIVISION OF TAXATION
APPROVED AS A TAX MAP PURSUANT TO THE AUTHORITY OF N.J.S.A. 54:1-15 AND N.J.S.A. 54:50-1
FOR THE DIRECTOR, DIVISION OF TAXATION

Shelley Lee, CTA
CHIEF, PROPERTY ADMINISTRATION

SUPERVISOR, TAX MAPS SECTION, VALUATION AND MAPPING

DATE JUN 29 2017 SERIAL NO. 1084

TAX MAP

BOROUGH OF RUMSON

MONMOUTH COUNTY, NEW JERSEY

SCALE: 1"= 100' DECEMBER, 2016

RICHARD A. MORALLE, P.E., P.L.S. 25863
T&M ASSOCIATES
11 TINDALL ROAD,
MIDDLETOWN, NEW JERSEY, 07748

REVISIONS

DATE	NAME	LIC. NO.
.	.	.
.	.	.

THIS MAP HAS BEEN REDRAWN USING COMPUTER AIDED DRAFTING / DESIGN (CAD/D) BASED ON THE ORIGINAL TAX MAP SHEET 29 PREPARED BY THOMAS SANTRY, PE, PLS 11163, DATED JANUARY 1, 1973 AND REVISED TO DECEMBER, 2012 BY RICHARD A. MORALLE, P.E., P.L.S. GB25863.

NEW JERSEY DEPARTMENT OF THE TREASURY
DIVISION OF TAXATION
APPROVED AS A TAX MAP PURSUANT TO THE AUTHORITY OF N.J.S.A. 54:1-15 AND N.J.S.A. 54:50-1
FOR THE DIRECTOR, DIVISION OF TAXATION

Shelly Lilly CTA
CHIEF, PROPERTY ADMINISTRATION

Sabrina Robertson
SUPERVISOR, TAX MAPS SECTION, VALUATION AND MAPPING

DATE JUN 29 2017 SERIAL NO. 1081

TAX MAP

BOROUGH OF RUMSON

MONMOUTH COUNTY, NEW JERSEY

SCALE: 1"= 100' DECEMBER, 2016

RICHARD A. MORALLE, P.E., P.L.S. 25863
T&M ASSOCIATES
11 TINDALL ROAD,
MIDDLETOWN, NEW JERSEY, 07748

REVISIONS

DATE	NAME	LIC. NO.
06/01/20	MICHAEL S. FINNEGAN	GS34851

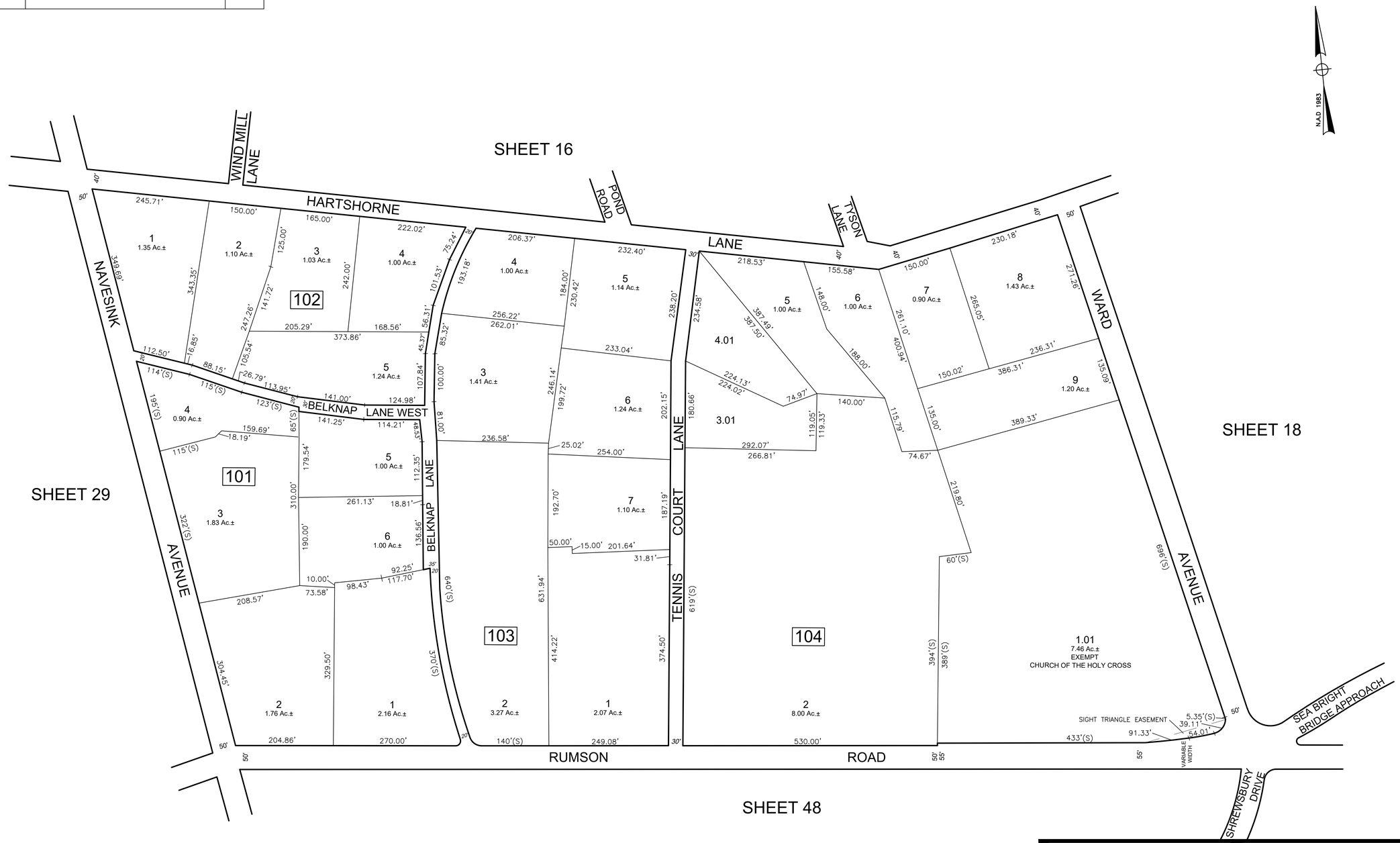

THIS MAP HAS BEEN REDRAWN USING COMPUTER AIDED DRAFTING / DESIGN (CAD/D) BASED ON THE ORIGINAL TAX MAP SHEET 30 PREPARED BY THOMAS SANTRY, PE, PLS 11163, DATED JANUARY 1, 1973 AND REVISED TO DECEMBER, 2012 BY RICHARD A. MORALLE, P.E., P.L.S. GB25863.

TAX MAP

BOROUGH OF RUMSON

MONMOUTH COUNTY, NEW JERSEY

SCALE: 1"= 100' DECEMBER, 2016

RICHARD A. MORALLE, P.E., P.L.S. 25863

T&M ASSOCIATES

11 TINDALL ROAD,

MIDDLETOWN, NEW JERSEY, 07748

REVISIONS		
DATE	NAME	LIC. NO.
.	.	.
.	.	.

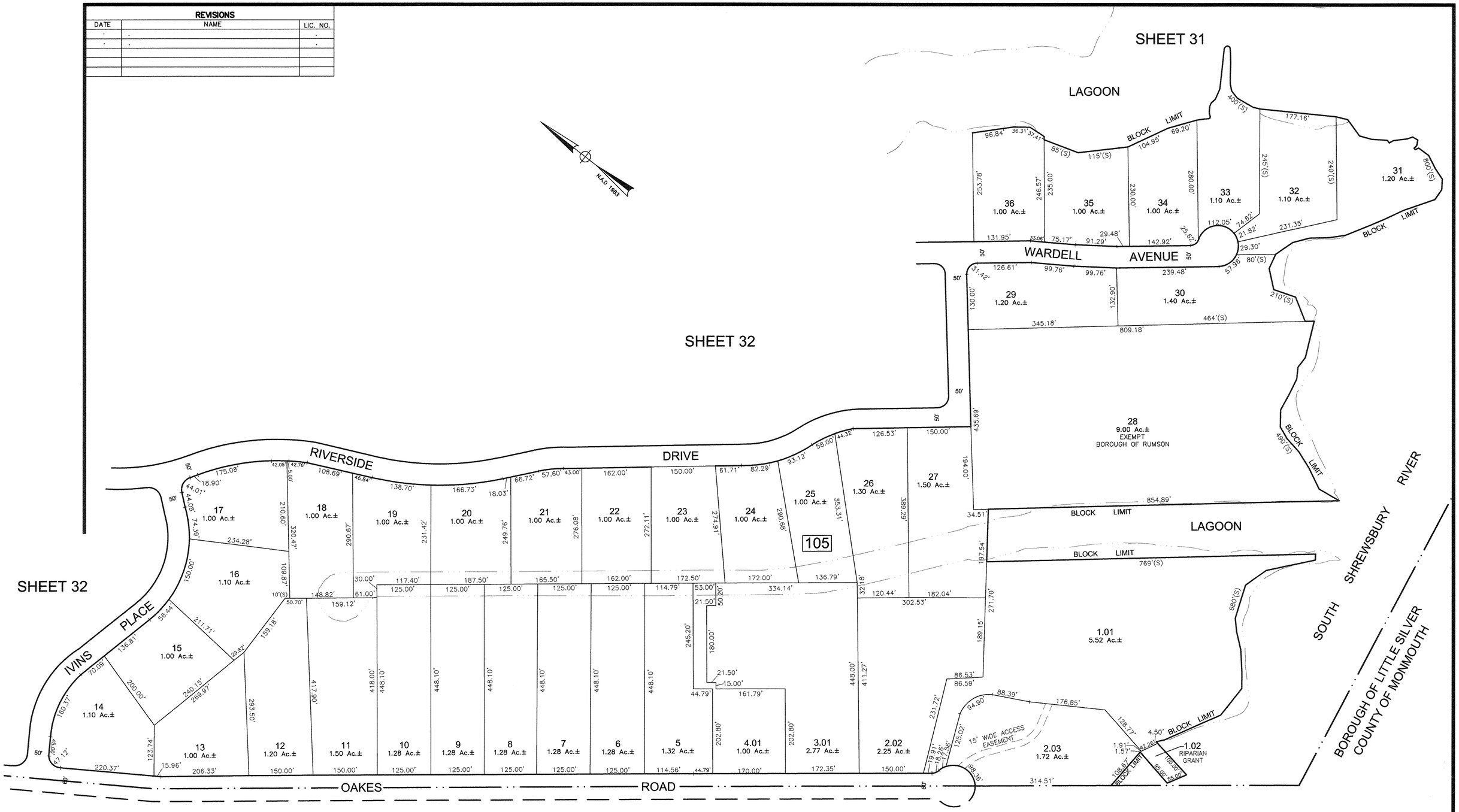

BOROUGH OF LITTLE SILVER
COUNTY OF MONMOUTH

THIS MAP HAS BEEN REDRAWN USING COMPUTER AIDED DRAFTING / DESIGN (CAD/D) BASED ON THE ORIGINAL TAX MAP SHEET 31 PREPARED BY THOMAS SANTRY, PE, PLS 11163, DATED JANUARY 1, 1973 AND REVISED TO DECEMBER, 2012 BY RICHARD A. MORALLE, P.E., P.L.S. 6825863.

NEW JERSEY DEPARTMENT OF THE TREASURY
DIVISION OF TAXATION
APPROVED AS A TAX MAP PURSUANT TO THE AUTHORITY OF N.J.S.A. 54:1-15 AND N.J.S.A. 54:50-1
FOR THE DIRECTOR, DIVISION OF TAXATION

CHIEF, PROPERTY ADMINISTRATION

SUPERVISOR, TAX MAPS SECTION, VALUATION AND MAPPING

DATE JUN 29 2017 SERIAL NO. 1081

TAX MAP

BOROUGH OF RUMSON

MONMOUTH COUNTY, NEW JERSEY

SCALE: 1"= 100' DECEMBER, 2016

RICHARD A. MORALLE, P.E., P.L.S. 25863
T&M ASSOCIATES
11 TINDALL ROAD,
MIDDLETOWN, NEW JERSEY, 07748

REVISIONS		
DATE	NAME	LIC. NO.
.	.	.
.	.	.

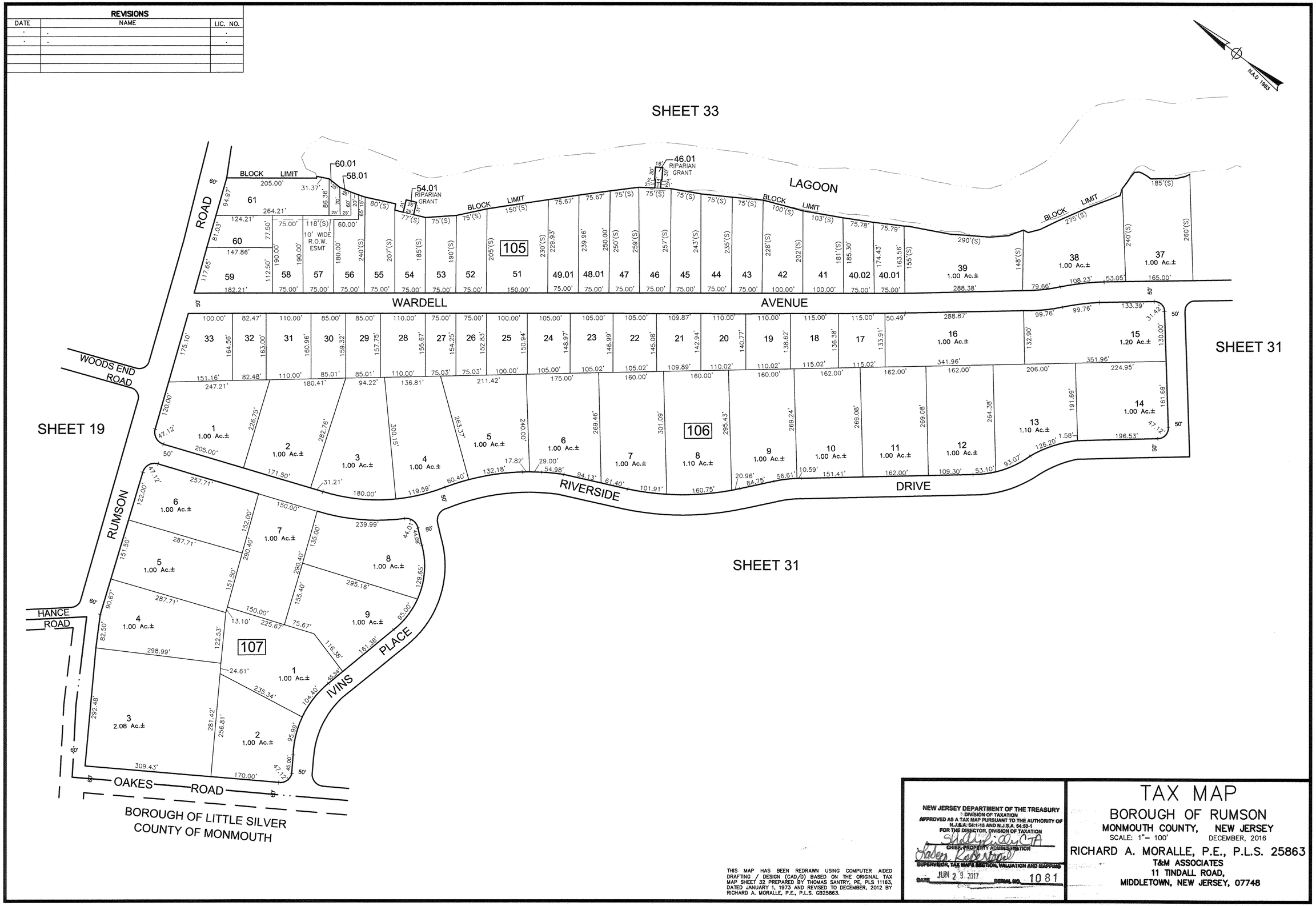

THIS MAP HAS BEEN REDRAWN USING COMPUTER AIDED DRAFTING / DESIGN (CAD/D) BASED ON THE ORIGINAL TAX MAP SHEET 32 PREPARED BY THOMAS SANTRY, PE, PLS 11163, DATED JANUARY 1, 1973 AND REVISED TO DECEMBER, 2012 BY RICHARD A. MORALLE, P.E., P.L.S. 08258863.

NEW JERSEY DEPARTMENT OF THE TREASURY
DIVISION OF TAXATION
APPROVED AS A TAX MAP PURSUANT TO THE AUTHORITY OF N.J.S.A. 54:1-15 AND N.J.S.A. 54:50-1
FOR THE DIRECTOR, DIVISION OF TAXATION
CHIEF, PROPERTY ADMINISTRATION
SUPERVISOR, TAX MAPS SECTION, VALUATION AND MAPPING
DATE JUN 29 2017 SERIAL NO. 1081

TAX MAP

BOROUGH OF RUMSON

MONMOUTH COUNTY, NEW JERSEY

SCALE: 1"= 100' DECEMBER, 2016

RICHARD A. MORALLE, P.E., P.L.S. 25863

T&M ASSOCIATES

11 TINDALL ROAD,

MIDDLETOWN, NEW JERSEY, 07748

REVISIONS

DATE	NAME	LIC. NO.
06/01/20	MICHAEL S. FINNEGAN	GS34851

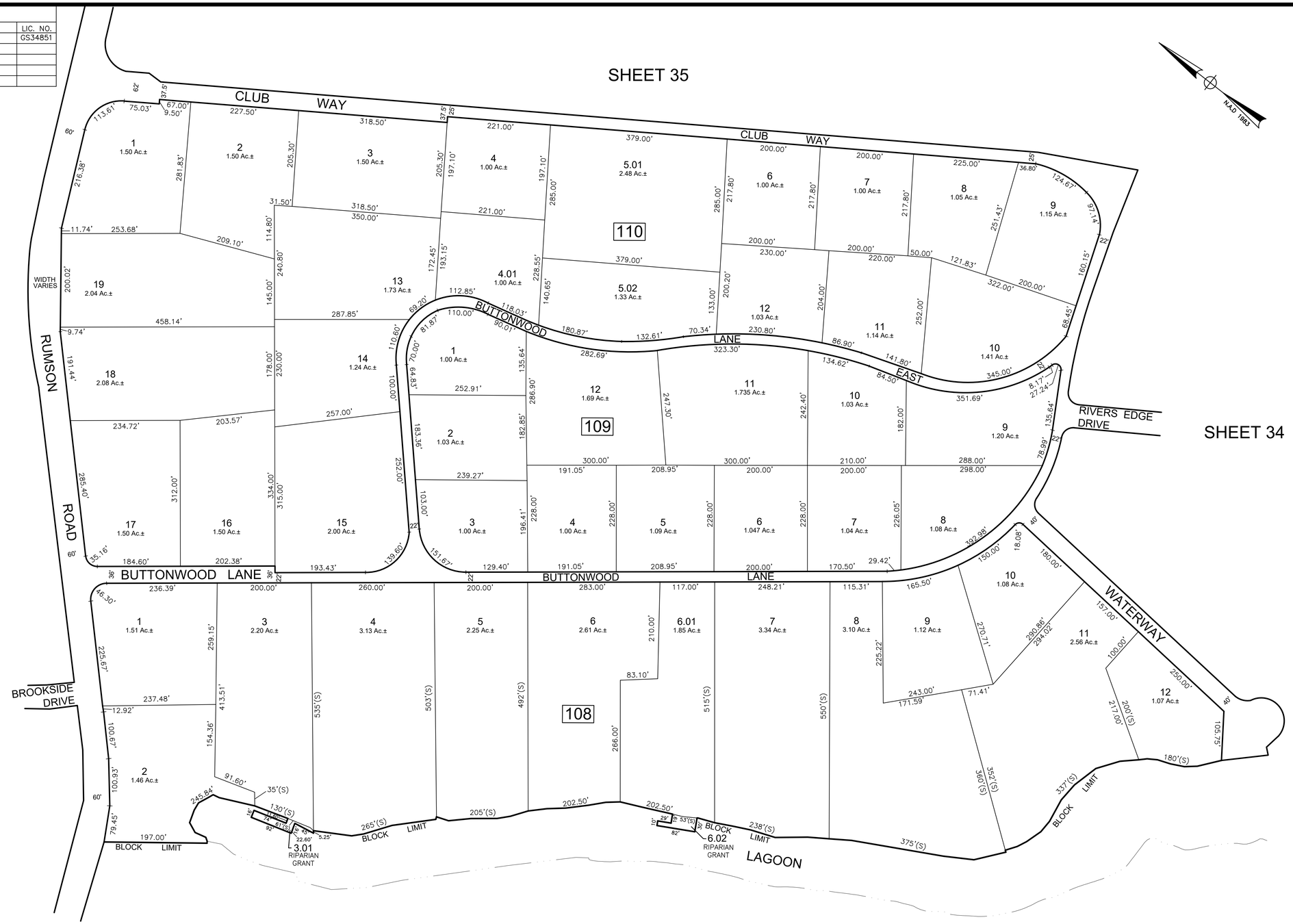

THIS MAP HAS BEEN REDRAWN USING COMPUTER AIDED DRAFTING / DESIGN (CAD/D) BASED ON THE ORIGINAL TAX MAP SHEET 33 PREPARED BY THOMAS SANTRY, PE, PLS 11163, DATED JANUARY 1, 1973 AND REVISED TO DECEMBER, 2012 BY RICHARD A. MORALLE, P.E., P.L.S. GB25863.

TAX MAP

BOROUGH OF RUMSON

MONMOUTH COUNTY, NEW JERSEY

SCALE: 1"= 100' DECEMBER, 2016

RICHARD A. MORALLE, P.E., P.L.S. 25863
T&M ASSOCIATES
11 TINDALL ROAD,
MIDDLETOWN, NEW JERSEY, 07748

REVISIONS		
DATE	NAME	LIC. NO.

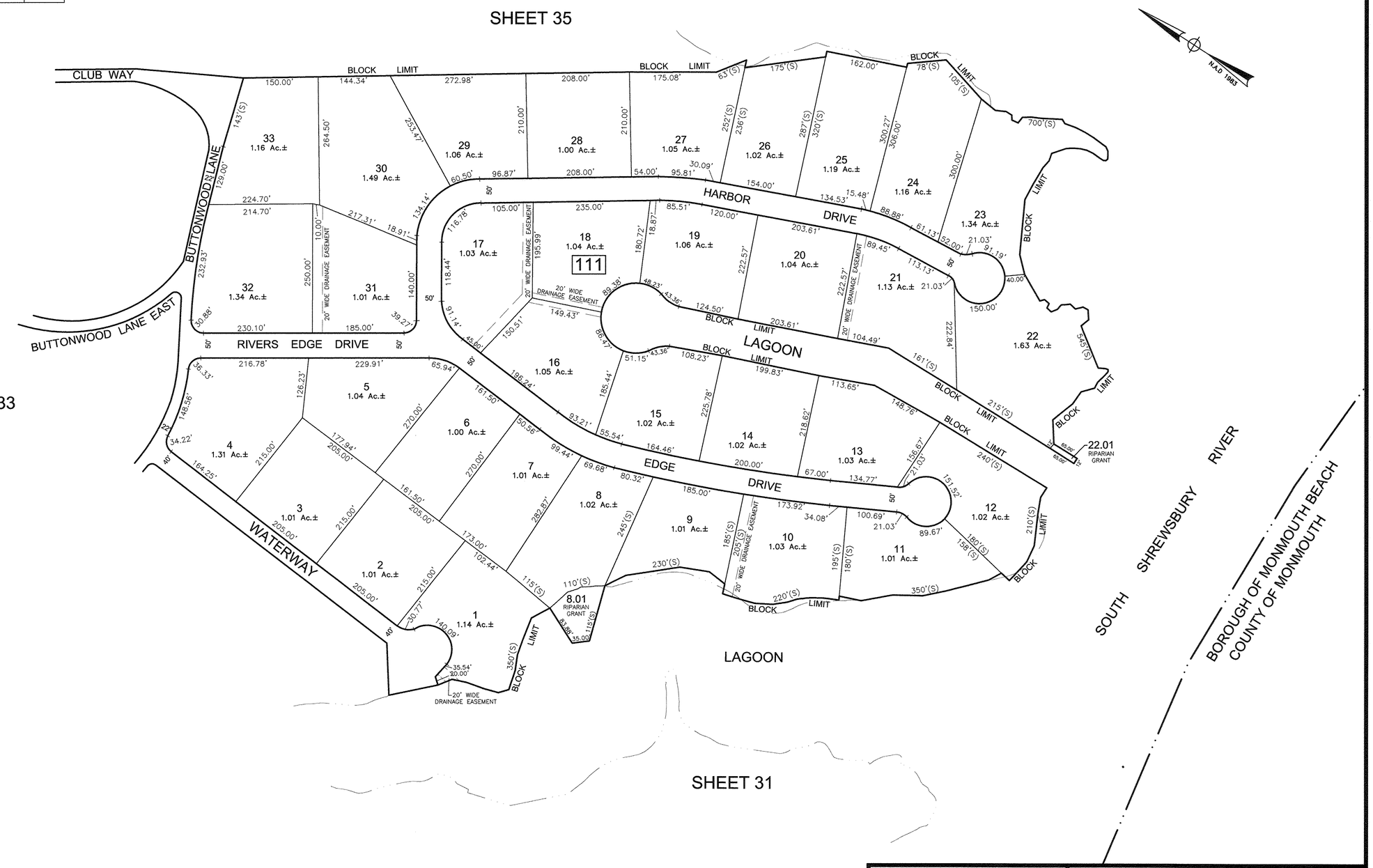

THIS MAP HAS BEEN REDRAWN USING COMPUTER AIDED DRAFTING / DESIGN (CAD/D) BASED ON THE ORIGINAL TAX MAP SHEET 34 PREPARED BY THOMAS SANTRY, PE, PLS 11163, DATED JANUARY 1, 1973 AND REVISED TO DECEMBER, 2012 BY RICHARD A. MORALLE, P.E., P.L.S. GB25863.

NEW JERSEY DEPARTMENT OF THE TREASURY
DIVISION OF TAXATION
APPROVED AS A TAX MAP PURSUANT TO THE AUTHORITY OF N.J.S.A. 54:1-15 AND N.J.S.A. 54:50-1
FOR THE DIRECTOR, DIVISION OF TAXATION

Shelly Kelly CTA
CHIEF, PROPERTY ADMINISTRATION

Robin Roberts
SUPERVISOR, TAX MAPS SECTION, VALUATION AND MAPPING

DATE JUN 29 2017 SERIAL NO. 1081

TAX MAP

BOROUGH OF RUMSON

MONMOUTH COUNTY, NEW JERSEY

SCALE: 1"= 100' DECEMBER, 2016

RICHARD A. MORALLE, P.E., P.L.S. 25863
T&M ASSOCIATES
11 TINDALL ROAD,
MIDDLETOWN, NEW JERSEY, 07748

REVISIONS		
DATE	NAME	LIC. NO.
.	.	.
.	.	.

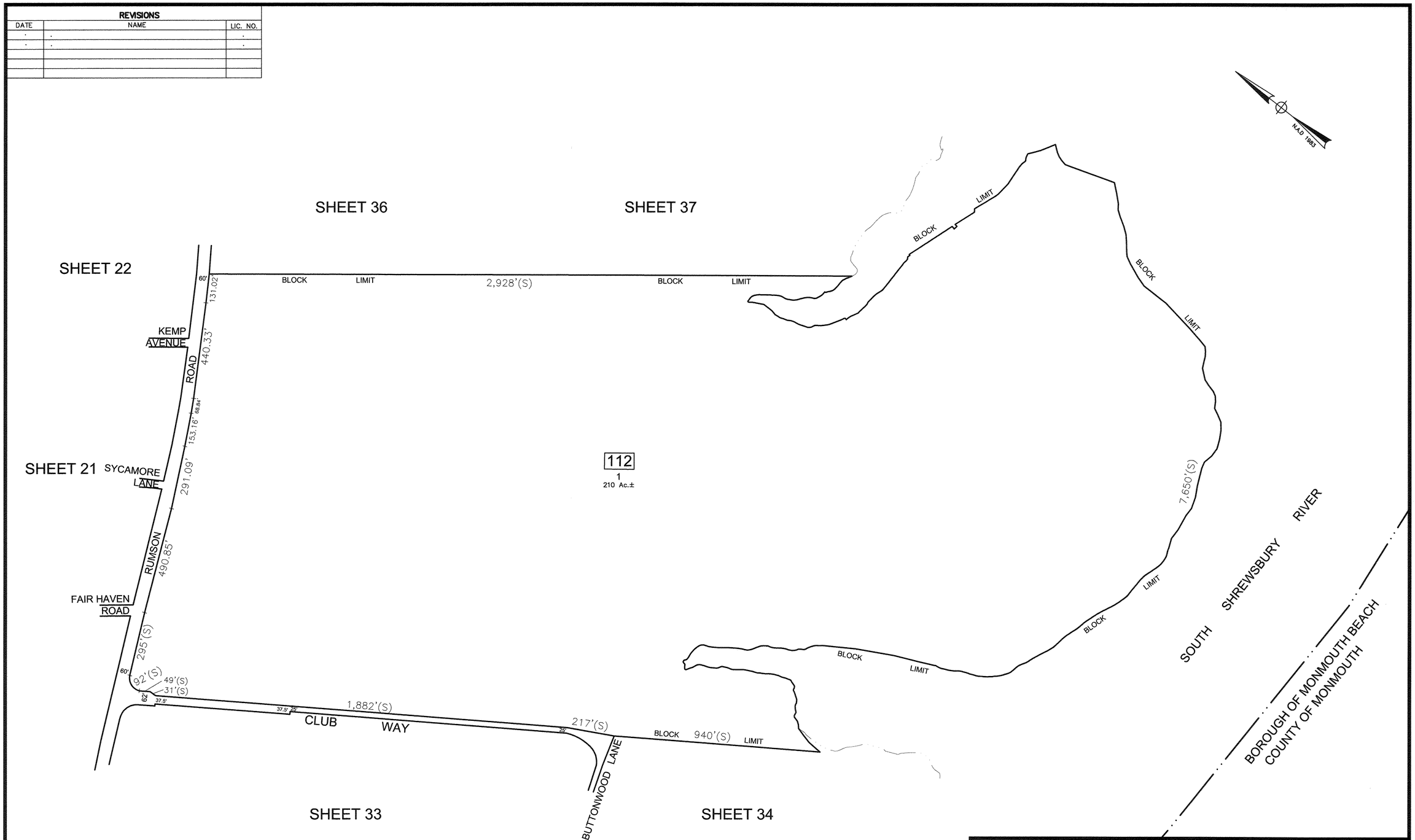

THIS MAP HAS BEEN REDRAWN USING COMPUTER AIDED DRAFTING / DESIGN (CAD/D) BASED ON THE ORIGINAL TAX MAP SHEET 35 PREPARED BY THOMAS SANTRY, PE, PLS 11163, DATED JANUARY 1, 1973 AND REVISED TO DECEMBER, 2012 BY RICHARD A. MORALLE, P.E., P.L.S. 0825863.

NEW JERSEY DEPARTMENT OF THE TREASURY
DIVISION OF TAXATION
APPROVED AS A TAX MAP PURSUANT TO THE AUTHORITY OF N.J.S.A. 54:1-15 AND N.J.S.A. 54:59-1
FOR THE DIRECTOR, DIVISION OF TAXATION

CHIEF, PROPERTY ADMINISTRATION

SUPERVISOR, TAX MAPS SECTION, VALUATION AND MAPPING

DATE JUN 29 2017 SERIAL NO. 1081

TAX MAP

BOROUGH OF RUMSON

MONMOUTH COUNTY, NEW JERSEY

SCALE: 1"= 200' DECEMBER, 2016

RICHARD A. MORALLE, P.E., P.L.S. 25863
T&M ASSOCIATES
11 TINDALL ROAD,
MIDDLETOWN, NEW JERSEY, 07748

REVISIONS		
DATE	NAME	LIC. NO.
.	.	.
.	.	.

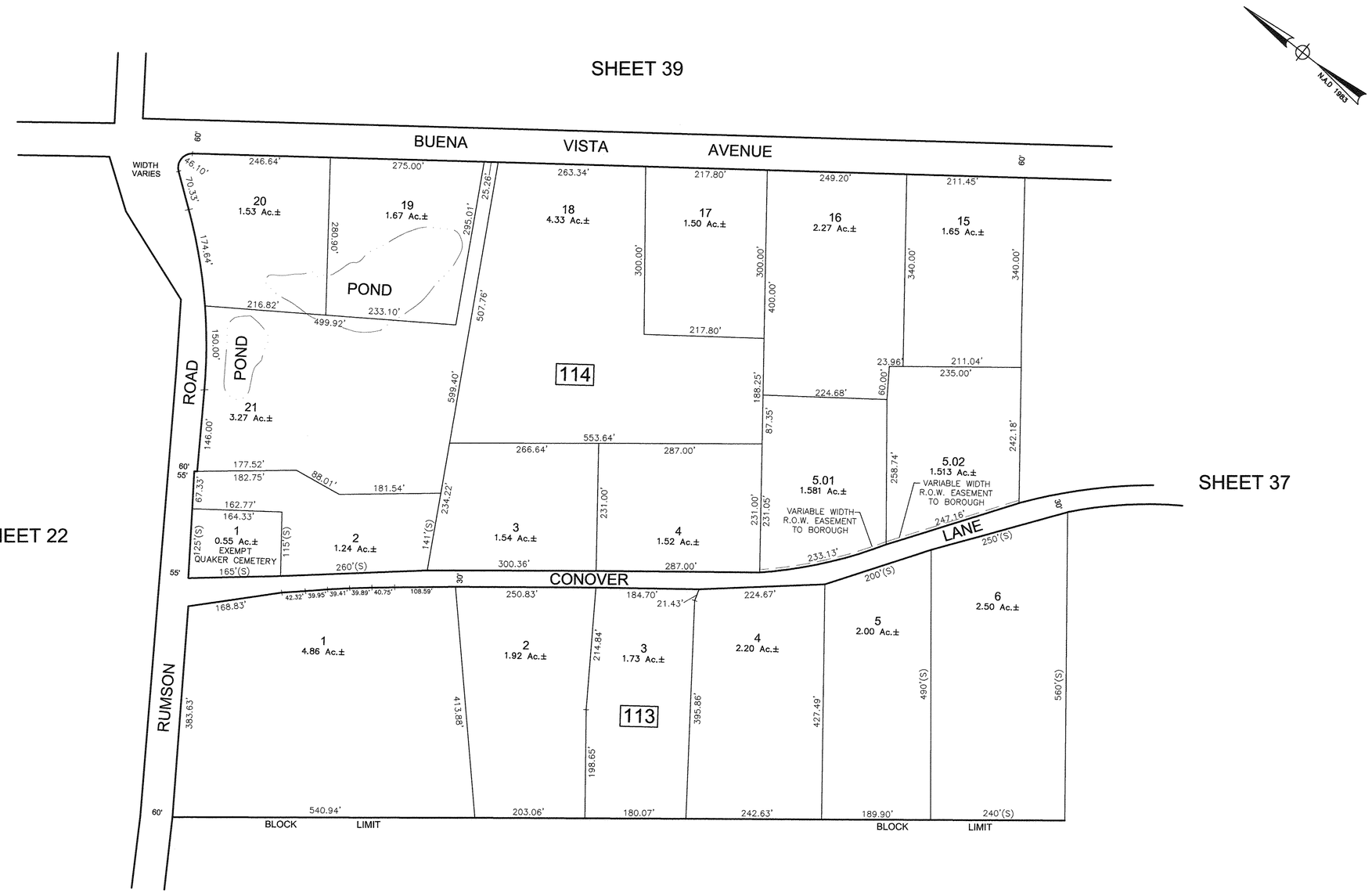

THIS MAP HAS BEEN REDRAWN USING COMPUTER AIDED DRAFTING / DESIGN (CAD/D) BASED ON THE ORIGINAL TAX MAP SHEET 36 PREPARED BY THOMAS SANTRY, PE, PLS 11163, DATED JANUARY 1, 1973 AND REVISED TO DECEMBER, 2012 BY RICHARD A. MORALLE, P.E., P.L.S. GB25863.

NEW JERSEY DEPARTMENT OF THE TREASURY
DIVISION OF TAXATION
APPROVED AS A TAX MAP PURSUANT TO THE AUTHORITY OF N.J.S.A. 54:1-15 AND N.J.S.A. 54:30-1
FOR THE DIRECTOR, DIVISION OF TAXATION

CHIEF, PROPERTY ADMINISTRATION

SUPERVISOR, TAX MAPS SECTION, VALUATION AND MAPPING

DATE JUN 2 9 2017 SERIAL NO. 1081

TAX MAP

BOROUGH OF RUMSON

MONMOUTH COUNTY, NEW JERSEY

SCALE: 1"= 100' DECEMBER, 2016

RICHARD A. MORALLE, P.E., P.L.S. 25863
T&M ASSOCIATES
11 TINDALL ROAD,
MIDDLETOWN, NEW JERSEY, 07748

REVISIONS		
DATE	NAME	LIC. NO.
.	.	.
.	.	.

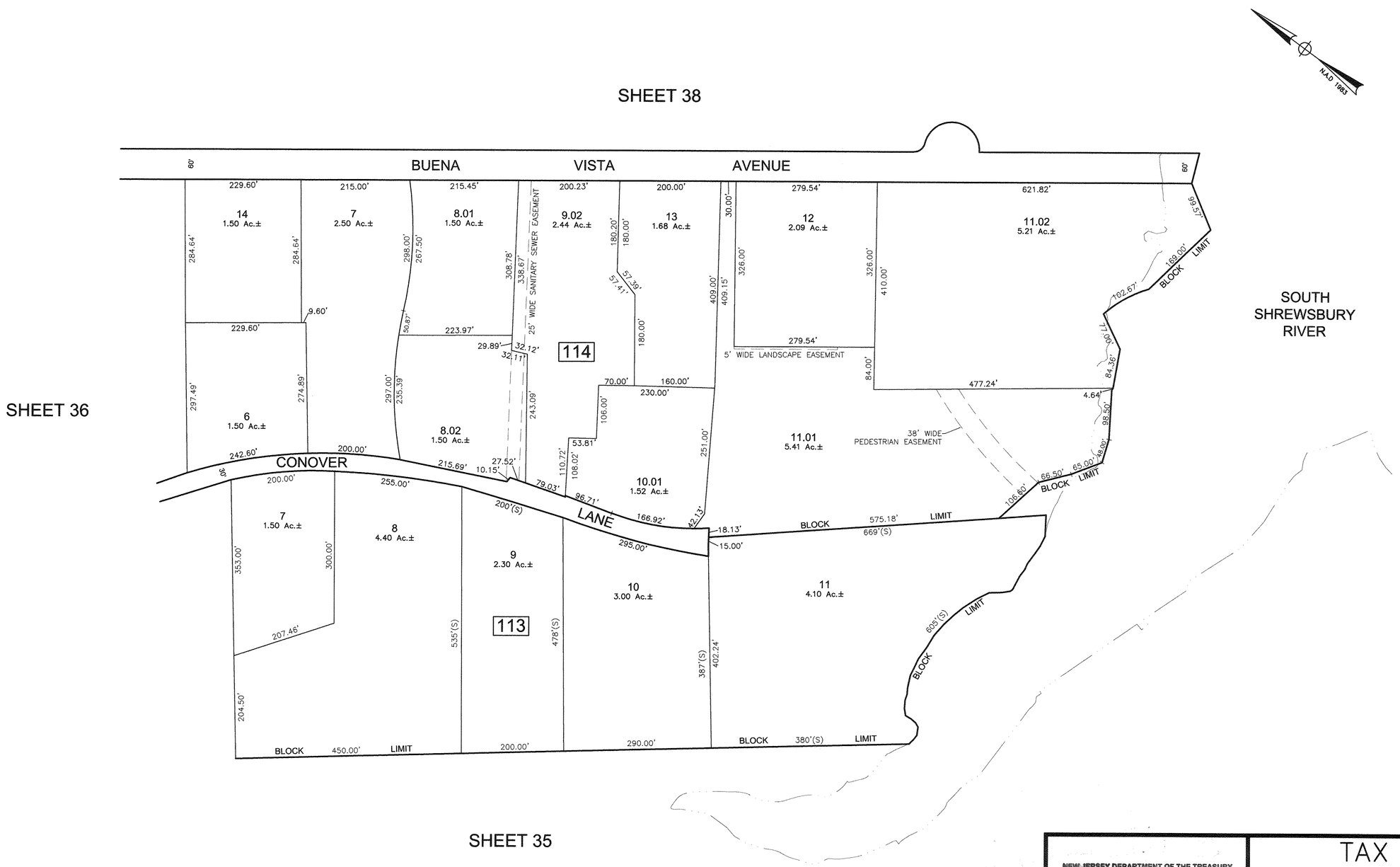

THIS MAP HAS BEEN REDRAWN USING COMPUTER AIDED DRAFTING / DESIGN (CAD/D) BASED ON THE ORIGINAL TAX MAP SHEET 37 PREPARED BY THOMAS SANTRY, PE, PLS 11163, DATED JANUARY 1, 1973 AND REVISED TO DECEMBER, 2012 BY RICHARD A. MORALLE, P.E., P.L.S. GB25863.

NEW JERSEY DEPARTMENT OF THE TREASURY
DIVISION OF TAXATION
APPROVED AS A TAX MAP PURSUANT TO THE AUTHORITY OF N.J.S.A. 54:1-15 AND N.J.S.A. 54:50-1
FOR THE DIRECTOR, DIVISION OF TAXATION

CHIEF, PROPERTY ADMINISTRATION

SUPERVISOR, TAX MAPS SECTION, VALUATION AND MAPPING

DATE JUN 29 2017 SERIAL NO. 1081

TAX MAP

BOROUGH OF RUMSON

MONMOUTH COUNTY, NEW JERSEY

SCALE: 1"= 100' DECEMBER, 2016

RICHARD A. MORALLE, P.E., P.L.S. 25863

T&M ASSOCIATES

11 TINDALL ROAD,

MIDDLETOWN, NEW JERSEY, 07748

REVISIONS		
DATE	NAME	LIC. NO.
.	.	.
.	.	.

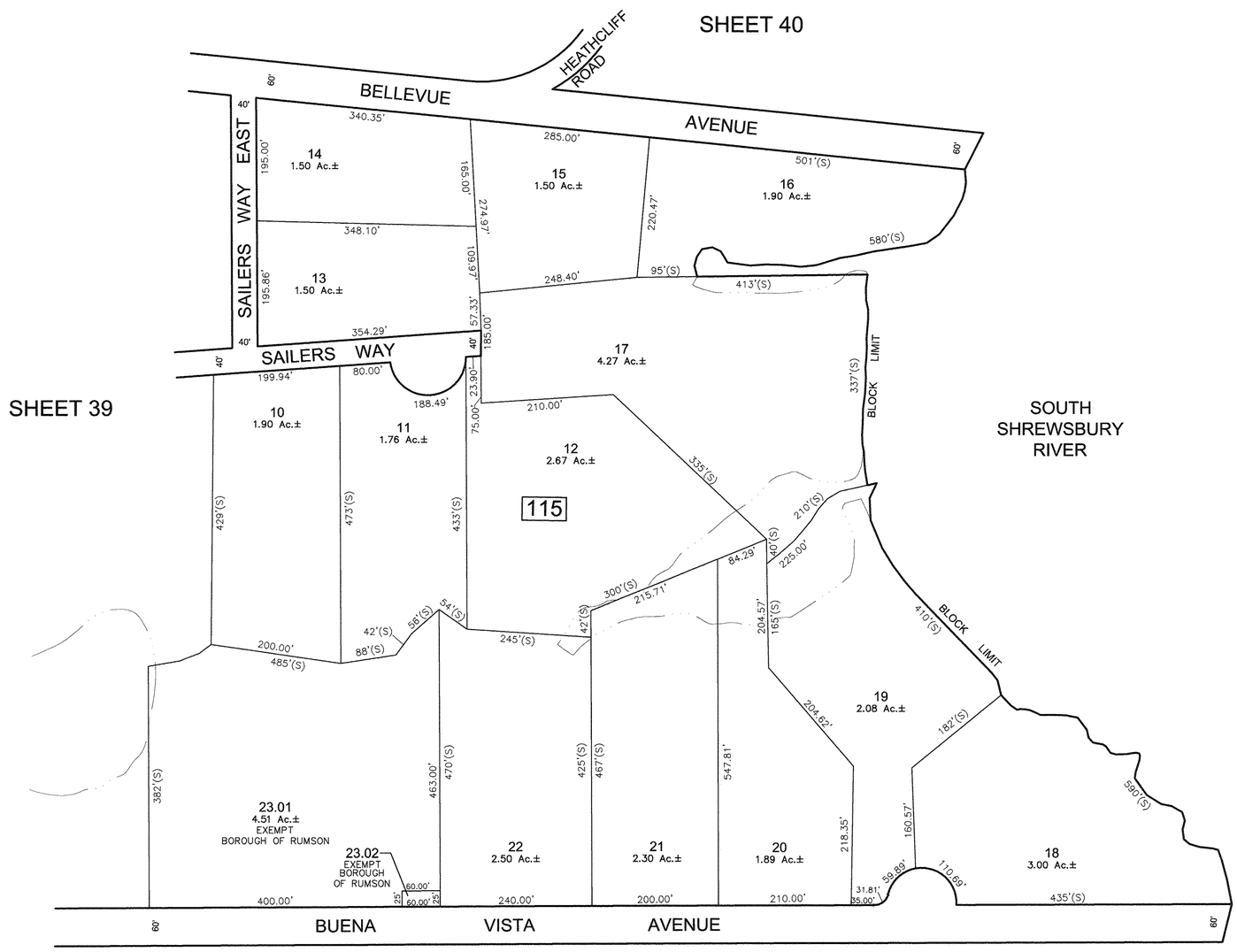

THIS MAP HAS BEEN REDRAWN USING COMPUTER AIDED DRAFTING / DESIGN (CAD/D) BASED ON THE ORIGINAL TAX MAP SHEET 38 PREPARED BY THOMAS SANTRY, PE, PLS 11163, DATED JANUARY 1, 1973 AND REVISED TO DECEMBER, 2012 BY RICHARD A. MORALLE, P.E., P.L.S. GB25863.

NEW JERSEY DEPARTMENT OF THE TREASURY
DIVISION OF TAXATION
APPROVED AS A TAX MAP PURSUANT TO THE AUTHORITY OF N.J.S.A. 54:1-15 AND N.J.S.A. 54:60-1 FOR THE DIRECTOR, DIVISION OF TAXATION

CHIEF, PROPERTY ADMINISTRATION

SUPERVISOR, TAX MAPS SECTION, VALUATION AND MAPPING

DATE JUN 29 2017 SERIAL NO. 1081

TAX MAP

BOROUGH OF RUMSON

MONMOUTH COUNTY, NEW JERSEY

SCALE: 1"= 100' DECEMBER, 2016

RICHARD A. MORALLE, P.E., P.L.S. 25863

T&M ASSOCIATES

11 TINDALL ROAD,

MIDDLETOWN, NEW JERSEY, 07748

REVISIONS		
DATE	NAME	LIC. NO.
.	.	.
.	.	.

THIS MAP HAS BEEN REDRAWN USING COMPUTER AIDED DRAFTING / DESIGN (CAD/D) BASED ON THE ORIGINAL TAX MAP SHEET 39 PREPARED BY THOMAS SANTRY, PE, PLS 11163, DATED JANUARY 1, 1973 AND REVISED TO DECEMBER, 2012 BY RICHARD A. MORALLE, P.E., P.L.S. GB25863.

NEW JERSEY DEPARTMENT OF THE TREASURY
DIVISION OF TAXATION
APPROVED AS A TAX MAP PURSUANT TO THE AUTHORITY OF N.J.S.A. 54:1-15 AND N.J.S.A. 54:50-1
FOR THE DIRECTOR, DIVISION OF TAXATION

Shelly Willis CTA
CHIEF, PROPERTY ADMINISTRATION

Lesley Leberton
SUPERVISOR, TAX MAPS SECTION, VALUATION AND MAPPING

DATE JUN 2 9 2017 SERIAL NO. 1081

TAX MAP

BOROUGH OF RUMSON

MONMOUTH COUNTY, NEW JERSEY

SCALE: 1"= 100' DECEMBER, 2016

RICHARD A. MORALLE, P.E., P.L.S. 25863
T&M ASSOCIATES
11 TINDALL ROAD,
MIDDLETOWN, NEW JERSEY, 07748

REVISIONS		
DATE	NAME	LIC. NO.
.	.	.
.	.	.

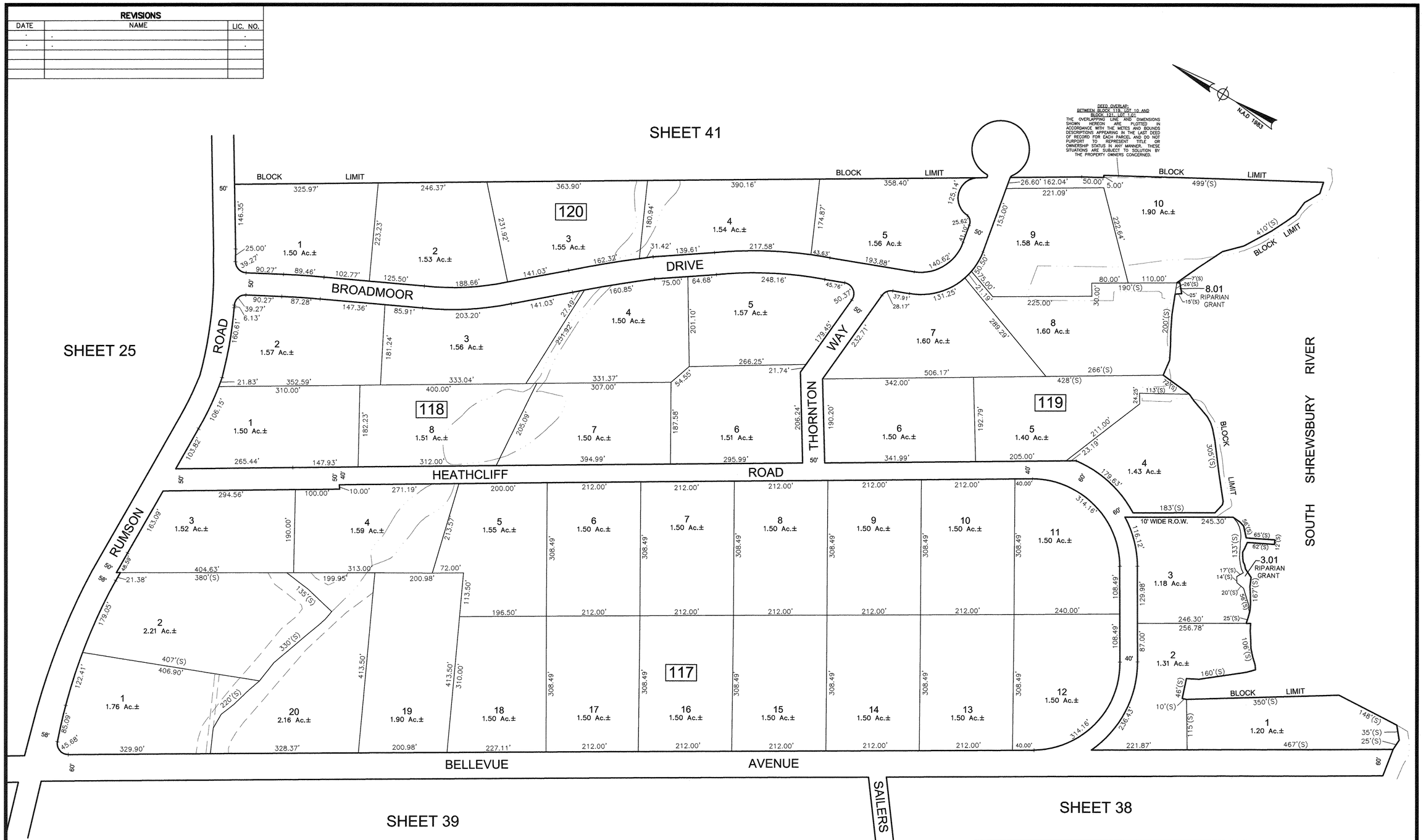

THIS MAP HAS BEEN REDRAWN USING COMPUTER AIDED DRAFTING / DESIGN (CAD/D) BASED ON THE ORIGINAL TAX MAP SHEET 40 PREPARED BY THOMAS SANTRY, PE, PLS 11163, DATED JANUARY 1, 1973 AND REVISED TO DECEMBER, 2012 BY RICHARD A. MORALLE, P.E., P.L.S. GB25863.

NEW JERSEY DEPARTMENT OF THE TREASURY
DIVISION OF TAXATION
APPROVED AS A TAX MAP PURSUANT TO THE AUTHORITY OF N.J.S.A. 54:1-15 AND N.J.S.A. 54:50-1
FOR THE DIRECTOR, DIVISION OF TAXATION

Shelly Willy CTA
CHIEF, PROPERTY ADMINISTRATION

SUPERVISOR, TAX MAPS SECTION, VALUATION AND MAPPING

DATE JUN 29 2017 SERIAL NO. 1081

TAX MAP

BOROUGH OF RUMSON

MONMOUTH COUNTY, NEW JERSEY

SCALE: 1"= 100' DECEMBER, 2016

RICHARD A. MORALLE, P.E., P.L.S. 25863

T&M ASSOCIATES

11 TINDALL ROAD,

MIDDLETOWN, NEW JERSEY, 07748

REVISIONS		
DATE	NAME	LIC. NO.
.	.	.
.	.	.

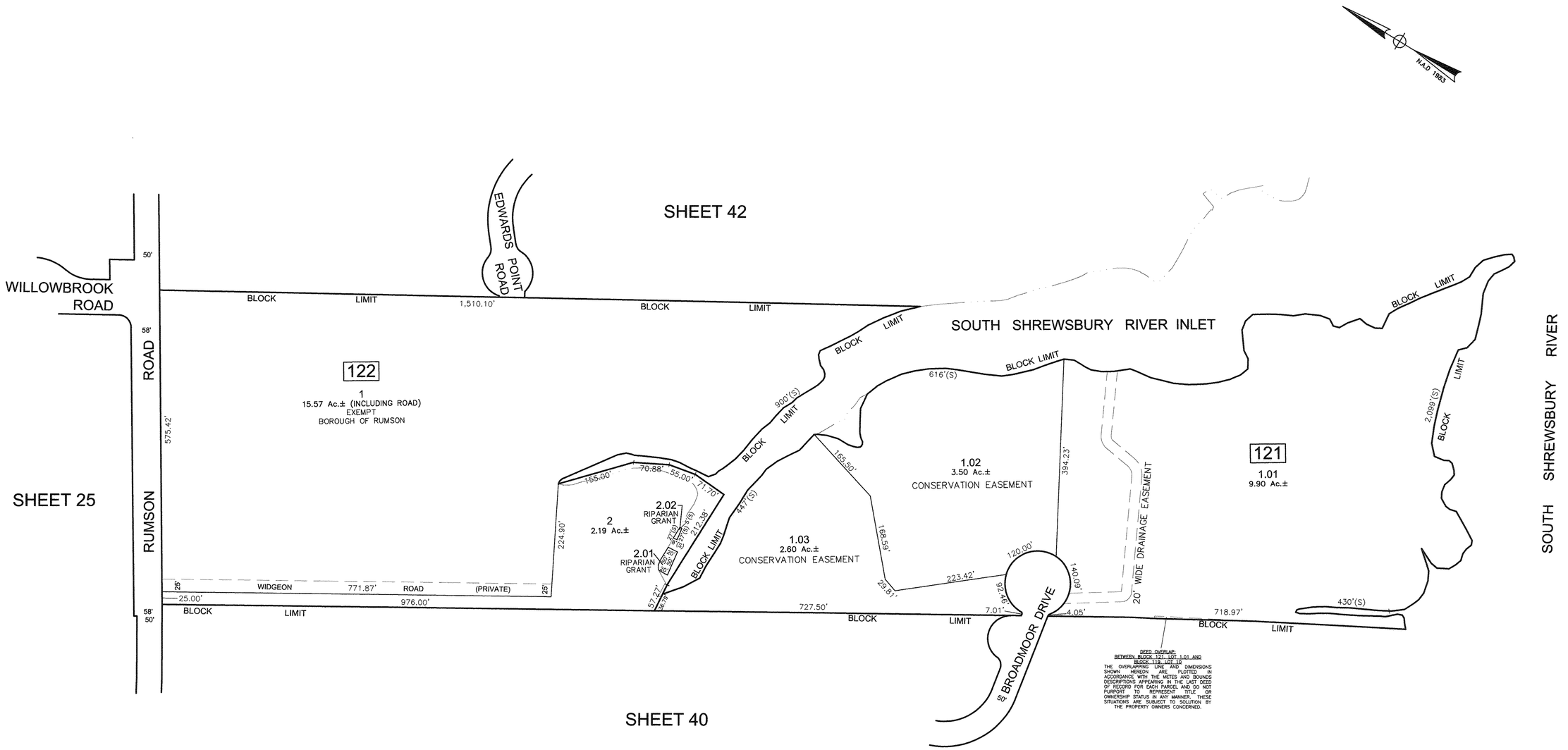

THIS MAP HAS BEEN REDRAWN USING COMPUTER AIDED DRAFTING / DESIGN (CAD/D) BASED ON THE ORIGINAL TAX MAP SHEET 41 PREPARED BY THOMAS SANTRY, PE, PLS 11163, DATED JANUARY 1, 1973 AND REVISED TO DECEMBER, 2012 BY RICHARD A. MORALLE, P.E., P.L.S. GB25863.

NEW JERSEY DEPARTMENT OF THE TREASURY
DIVISION OF TAXATION
APPROVED AS A TAX MAP PURSUANT TO THE AUTHORITY OF N.J.S.A. 54:1-15 AND N.J.S.A. 54:50-1
FOR THE DIRECTOR, DIVISION OF TAXATION
Shelly Willis CTA
CHIEF, PROPERTY ADMINISTRATION
Tasey Roberson
SUPERVISOR, TAX MAPS SECTION, VALUATION AND MAPPING
DATE JUN 29 2017 SERIAL NO. 1081

TAX MAP

BOROUGH OF RUMSON

MONMOUTH COUNTY, NEW JERSEY

SCALE: 1"= 100' DECEMBER, 2016

RICHARD A. MORALLE, P.E., P.L.S. 25863
T&M ASSOCIATES
11 TINDALL ROAD,
MIDDLETOWN, NEW JERSEY, 07748

REVISIONS		
DATE	NAME	LIC. NO.
06/01/20	MICHAEL S. FINNEGAN	GS34851

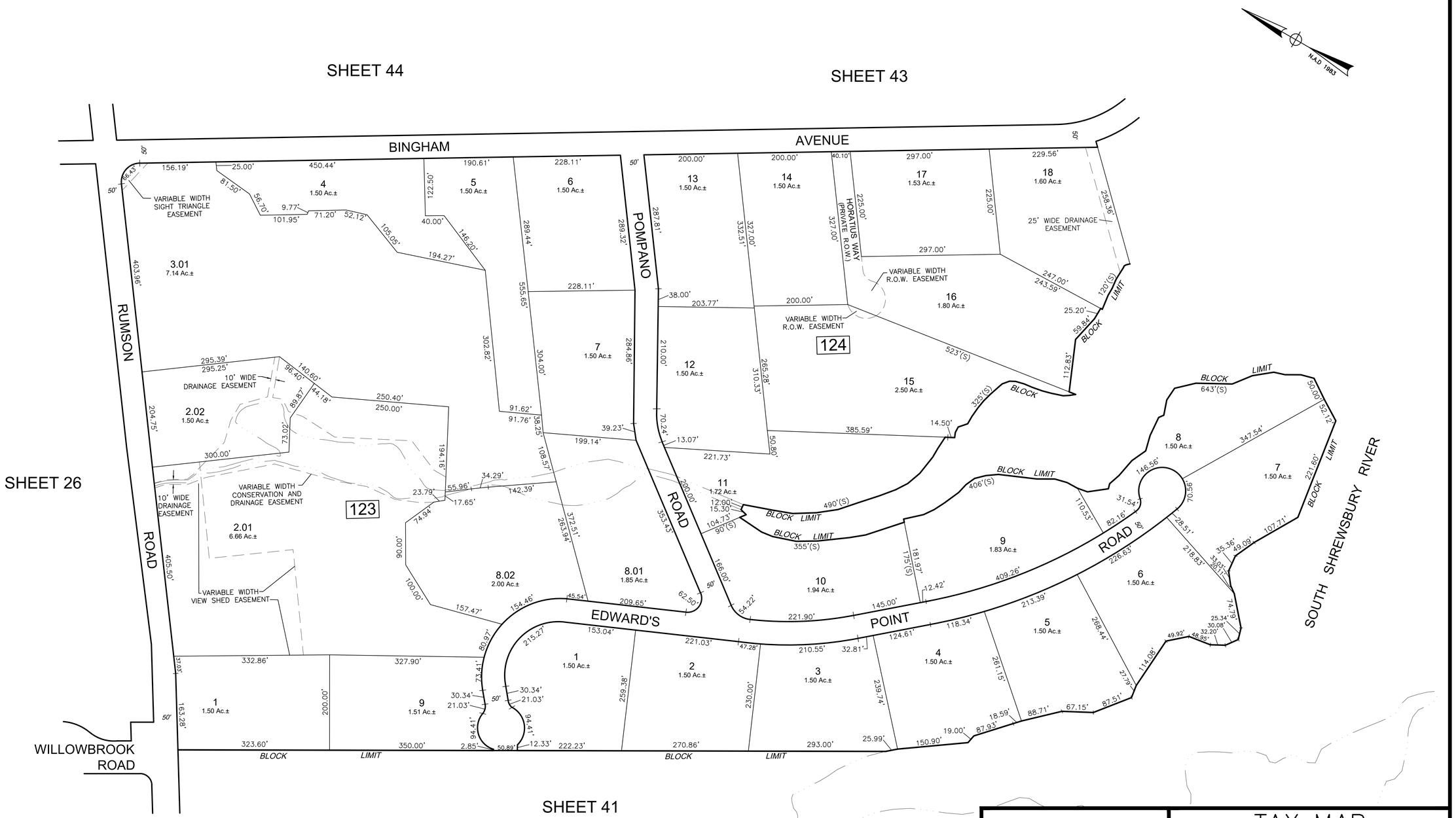

THIS MAP HAS BEEN REDRAWN USING COMPUTER AIDED DRAFTING / DESIGN (CAD/D) BASED ON THE ORIGINAL TAX MAP SHEET 42 PREPARED BY THOMAS SANTRY, PE, PLS 11163, DATED JANUARY 1, 1973 AND REVISED TO DECEMBER, 2012 BY RICHARD A. MORALLE, P.E., P.L.S. GB25863.

TAX MAP

BOROUGH OF RUMSON

MONMOUTH COUNTY, NEW JERSEY

SCALE: 1"= 100' DECEMBER, 2016

RICHARD A. MORALLE, P.E., P.L.S. 25863

T&M ASSOCIATES
11 TINDALL ROAD,
MIDDLETOWN, NEW JERSEY, 07748

REVISIONS		
DATE	NAME	LIC. NO.
06/01/20	MICHAEL S. FINNEGAN	GS34851

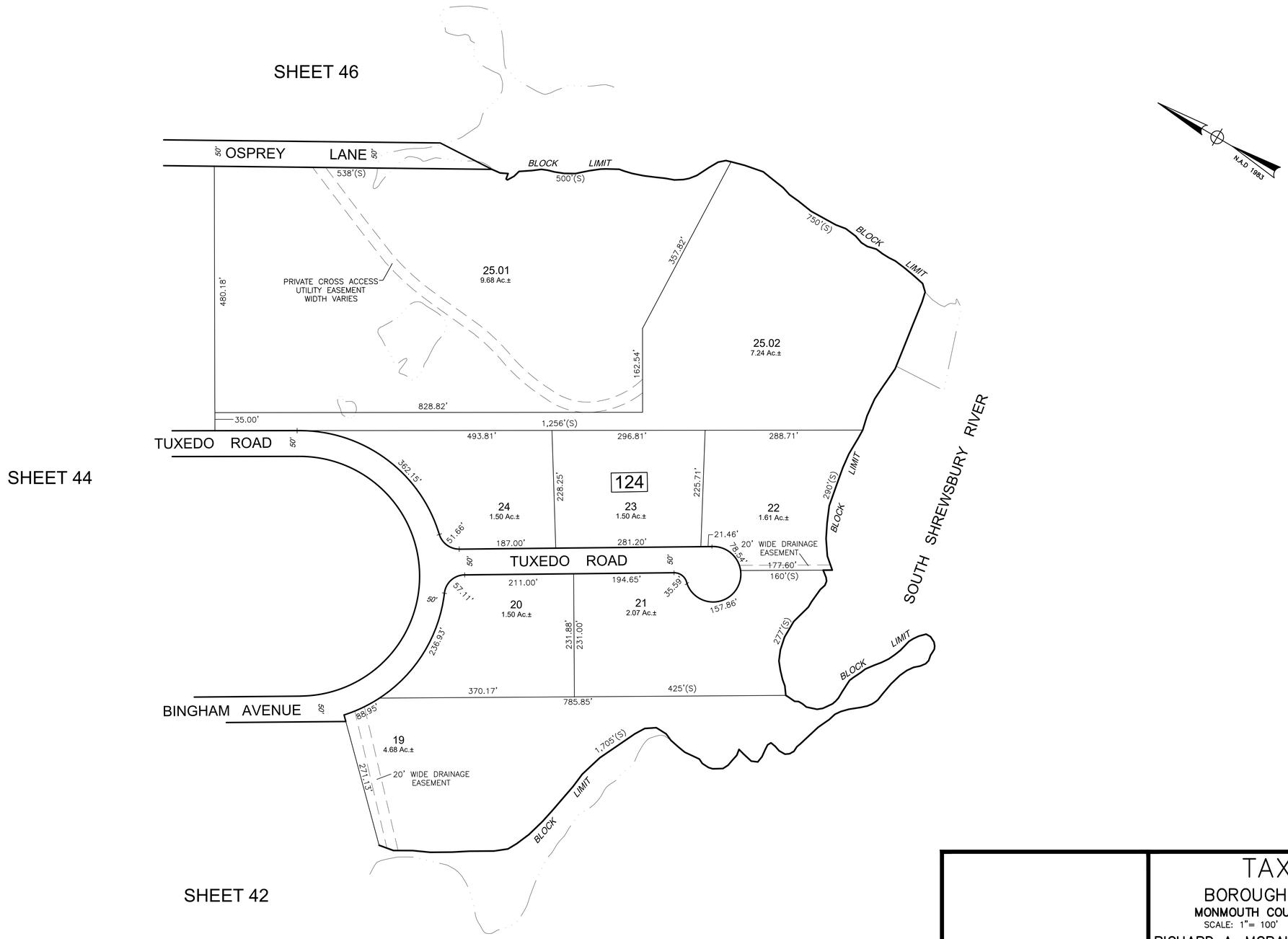

THIS MAP HAS BEEN REDRAWN USING COMPUTER AIDED DRAFTING / DESIGN (CAD/D) BASED ON THE ORIGINAL TAX MAP SHEET 43 PREPARED BY THOMAS SANTRY, PE, PLS 11163, DATED JANUARY 1, 1973 AND REVISED TO DECEMBER, 2012 BY RICHARD A. MORALLE, P.E., P.L.S. GB25863.

TAX MAP

BOROUGH OF RUMSON

MONMOUTH COUNTY, NEW JERSEY

SCALE: 1"= 100' DECEMBER, 2016

RICHARD A. MORALLE, P.E., P.L.S. 25863

T&M ASSOCIATES
11 TINDALL ROAD,
MIDDLETOWN, NEW JERSEY, 07748

REVISIONS		
DATE	NAME	LIC. NO.
06/01/20	MICHAEL S. FINNEGAN	GS34851

THIS MAP HAS BEEN REDRAWN USING COMPUTER AIDED DRAFTING / DESIGN (CAD/D) BASED ON THE ORIGINAL TAX MAP SHEET 44 PREPARED BY THOMAS SANTRY, PE, PLS 11163, DATED JANUARY 1, 1973 AND REVISED TO DECEMBER, 2012 BY RICHARD A. MORALLE, P.E., P.L.S. GB25863.

TAX MAP

BOROUGH OF RUMSON

MONMOUTH COUNTY, NEW JERSEY

SCALE: 1"= 100' DECEMBER, 2016

RICHARD A. MORALLE, P.E., P.L.S. 25863
T&M ASSOCIATES
11 TINDALL ROAD,
MIDDLETOWN, NEW JERSEY, 07748

REVISIONS		
DATE	NAME	LIC. NO.
06/01/20	MICHAEL S. FINNEGAN	GS34851

THIS MAP HAS BEEN REDRAWN USING COMPUTER AIDED DRAFTING / DESIGN (CAD/D) BASED ON THE ORIGINAL TAX MAP SHEET 45 PREPARED BY THOMAS SANTRY, PE, PLS 11163, DATED JANUARY 1, 1973 AND REVISED TO DECEMBER, 2012 BY RICHARD A. MORALLE, P.E., P.L.S. GB25863.

TAX MAP

BOROUGH OF RUMSON

MONMOUTH COUNTY, NEW JERSEY

SCALE: 1"= 100' DECEMBER, 2016

RICHARD A. MORALLE, P.E., P.L.S. 25863
T&M ASSOCIATES
11 TINDALL ROAD,
MIDDLETOWN, NEW JERSEY, 07748

REVISIONS		
DATE	NAME	LIC. NO.
.	.	.
.	.	.

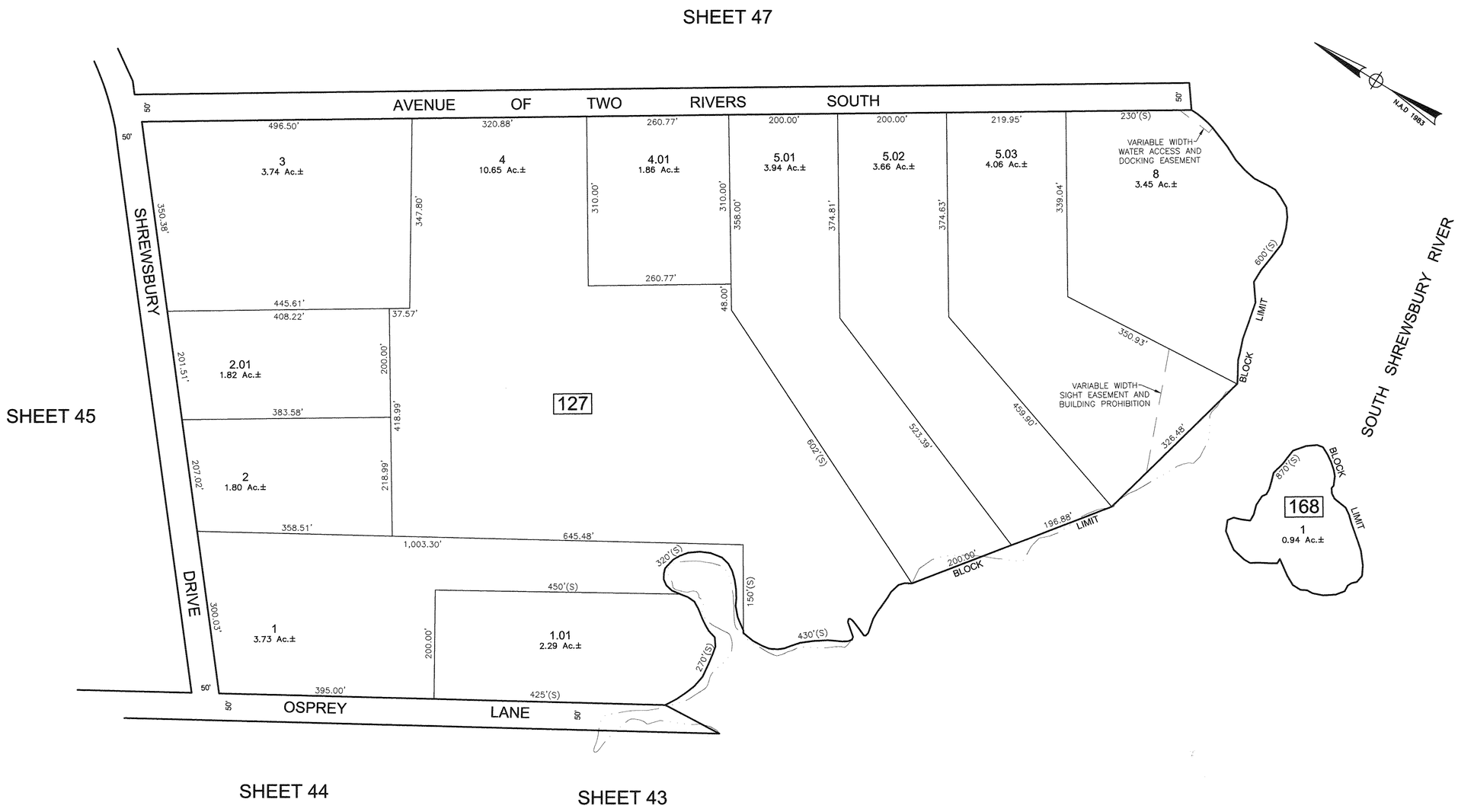

THIS MAP HAS BEEN REDRAWN USING COMPUTER AIDED DRAFTING / DESIGN (CAD/D) BASED ON THE ORIGINAL TAX MAP SHEET 46 PREPARED BY THOMAS SANTRY, PE, PLS 11163, DATED JANUARY 1, 1973 AND REVISED TO DECEMBER, 2012 BY RICHARD A. MORALLE, P.E., P.L.S. GB25863.

NEW JERSEY DEPARTMENT OF THE TREASURY
DIVISION OF TAXATION
APPROVED AS A TAX MAP PURSUANT TO THE AUTHORITY OF N.J.S.A. 54:1-15 AND N.J.S.A. 54:50-1
FOR THE DIRECTOR, DIVISION OF TAXATION
CHIEF, PROPERTY ADMINISTRATION
SUPERVISOR, TAX MAPS SECTION, VALUATION AND MAPPING
DATE JUN 29 2017 SERIAL NO. 1081

TAX MAP

BOROUGH OF RUMSON

MONMOUTH COUNTY, NEW JERSEY

SCALE: 1"= 100' DECEMBER, 2016

RICHARD A. MORALLE, P.E., P.L.S. 25863

T&M ASSOCIATES

11 TINDALL ROAD,

MIDDLETOWN, NEW JERSEY, 07748

REVISIONS		
DATE	NAME	LIC. NO.
.	.	.
.	.	.

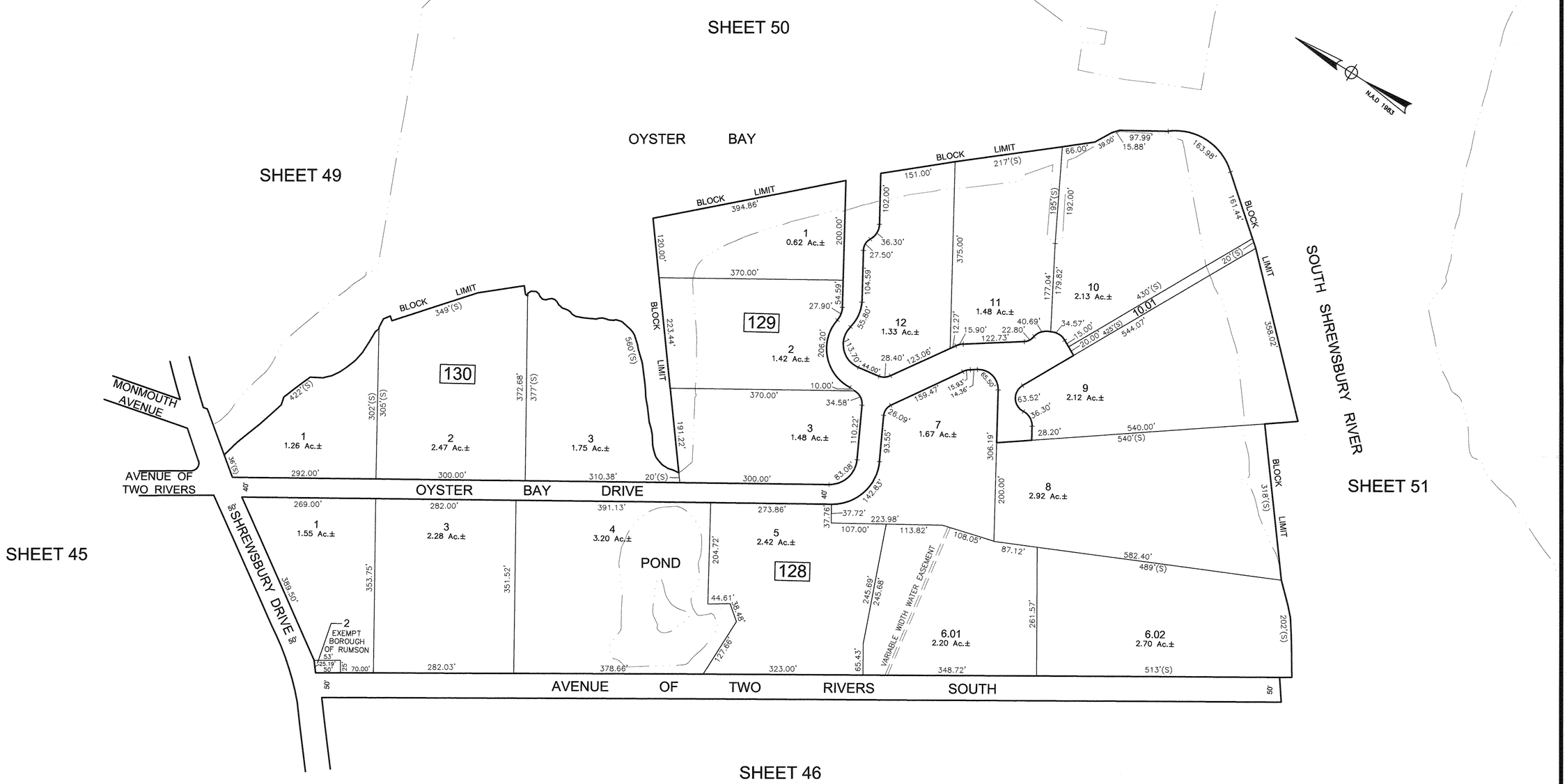

THIS MAP HAS BEEN REDRAWN USING COMPUTER AIDED DRAFTING / DESIGN (CAD/D) BASED ON THE ORIGINAL TAX MAP SHEET 47 PREPARED BY THOMAS SANTRY, PE, PLS 11163, DATED JANUARY 1, 1973 AND REVISED TO DECEMBER, 2012 BY RICHARD A. MORALLE, P.E., P.L.S. GB25863.

NEW JERSEY DEPARTMENT OF THE TREASURY
DIVISION OF TAXATION
APPROVED AS A TAX MAP PURSUANT TO THE AUTHORITY OF N.J.S.A. 54:1-15 AND N.J.S.A. 54:50-1
FOR THE DIRECTOR, DIVISION OF TAXATION

CHIEF, PROPERTY ADMINISTRATION

SUPERVISOR, TAX MAPS SECTION, VALUATION AND MAPPING

DATE JUN 29 2017 SERIAL NO. 1081

TAX MAP

BOROUGH OF RUMSON

MONMOUTH COUNTY, NEW JERSEY

SCALE: 1"= 100' DECEMBER, 2016

RICHARD A. MORALLE, P.E., P.L.S. 25863
T&M ASSOCIATES
11 TINDALL ROAD,
MIDDLETOWN, NEW JERSEY, 07748

REVISIONS		
DATE	NAME	LIC. NO.
.	.	.
.	.	.

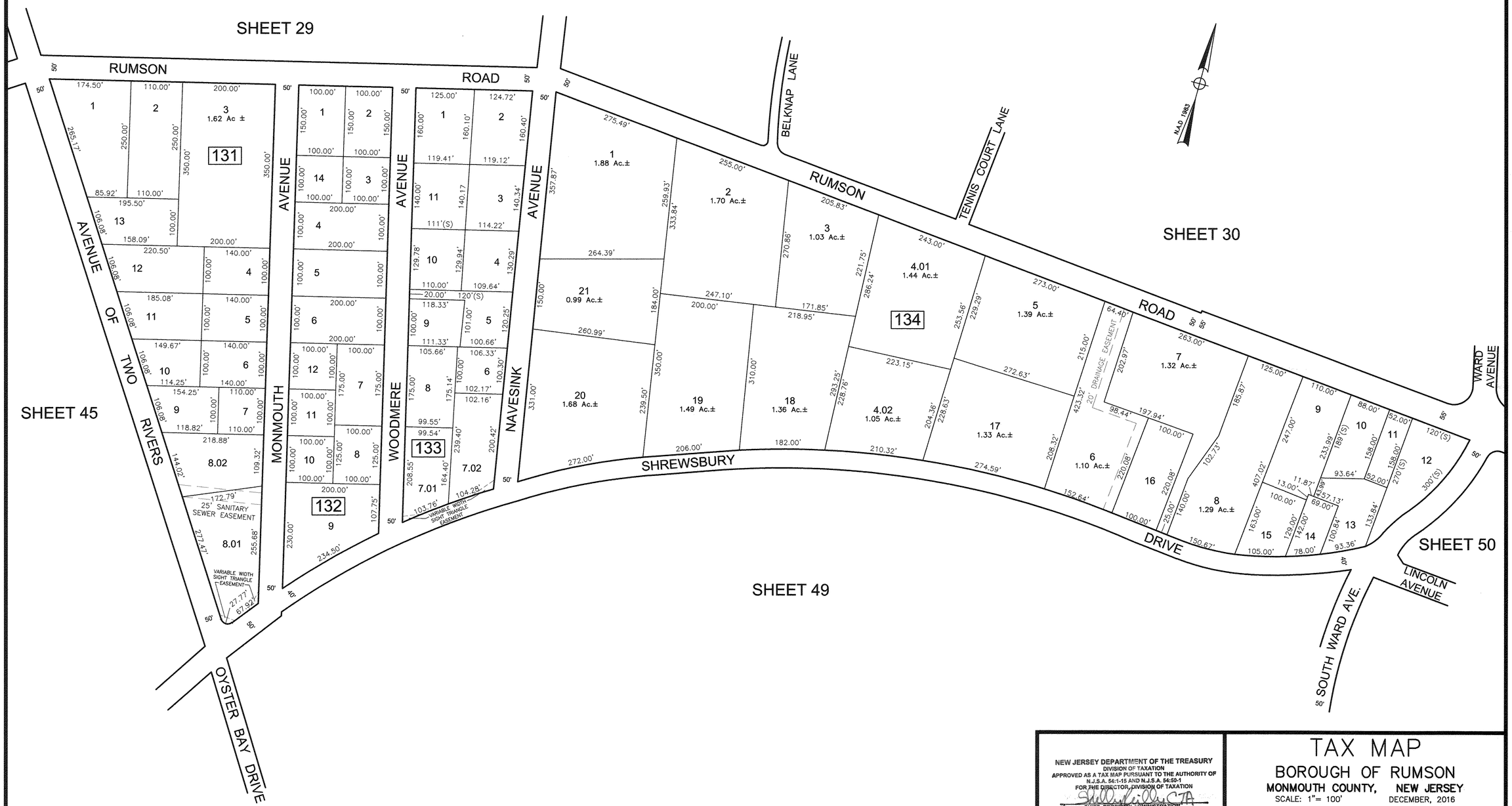

THIS MAP HAS BEEN REDRAWN USING COMPUTER AIDED DRAFTING / DESIGN (CAD/D) BASED ON THE ORIGINAL TAX MAP SHEET 48 PREPARED BY THOMAS SANTRY, PE, PLS 11163, DATED JANUARY 1, 1973 AND REVISED TO DECEMBER, 2012 BY RICHARD A. MORALLE, P.E., P.L.S. GB25863.

NEW JERSEY DEPARTMENT OF THE TREASURY
DIVISION OF TAXATION
APPROVED AS A TAX MAP PURSUANT TO THE AUTHORITY OF N.J.S.A. 54:1-15 AND N.J.S.A. 54:50-1
FOR THE DIRECTOR, DIVISION OF TAXATION

CHIEF, PROPERTY ADMINISTRATION

SUPERVISOR, TAX MAPS SECTION, VALUATION AND MAPPING

DATE JUN 29 2017 SERIAL NO. 1081

TAX MAP

BOROUGH OF RUMSON

MONMOUTH COUNTY, NEW JERSEY

SCALE: 1"= 100' DECEMBER, 2016

RICHARD A. MORALLE, P.E., P.L.S. 25863
T&M ASSOCIATES
11 TINDALL ROAD,
MIDDLETOWN, NEW JERSEY, 07748

REVISIONS

DATE	NAME	LIC. NO.
06/01/20	MICHAEL S. FINNEGAN	GS34851

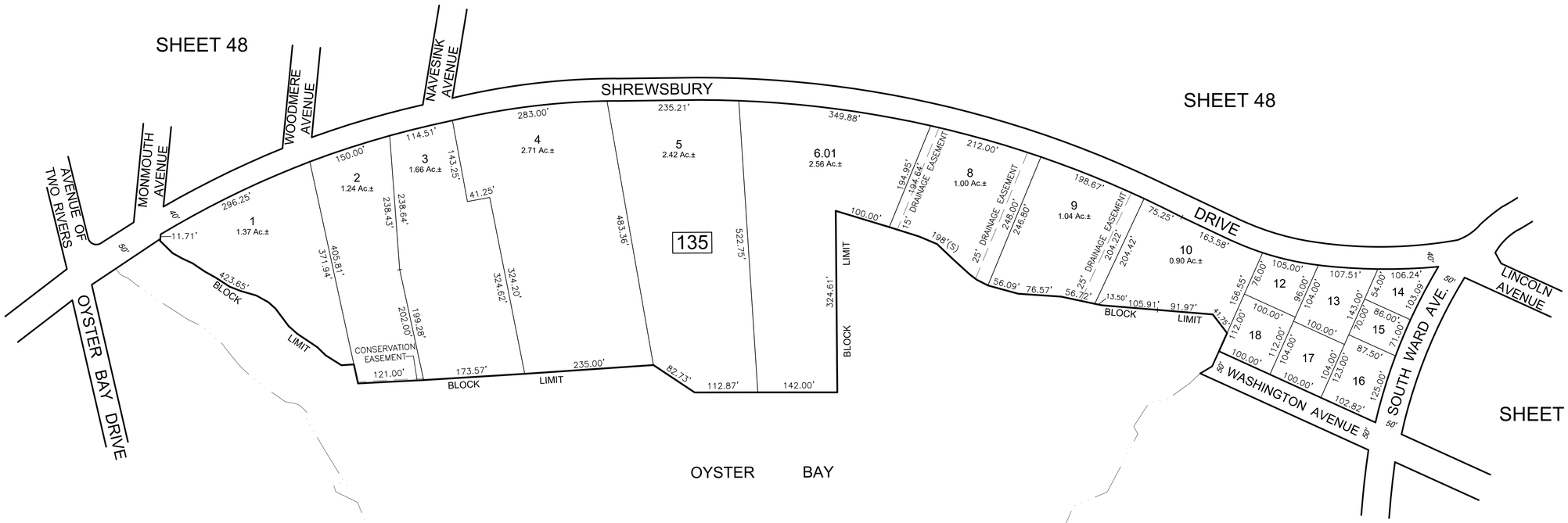

THIS MAP HAS BEEN REDRAWN USING COMPUTER AIDED DRAFTING / DESIGN (CAD/D) BASED ON THE ORIGINAL TAX MAP SHEET 49 PREPARED BY THOMAS SANTRY, PE, PLS 11163, DATED JANUARY 1, 1973 AND REVISED TO DECEMBER, 2012 BY RICHARD A. MORALLE, P.E., P.L.S. GB25863.

TAX MAP

BOROUGH OF RUMSON

MONMOUTH COUNTY, NEW JERSEY

SCALE: 1"= 100' DECEMBER, 2016

RICHARD A. MORALLE, P.E., P.L.S. 25863
T&M ASSOCIATES
11 TINDALL ROAD,
MIDDLETOWN, NEW JERSEY, 07748

REVISIONS

DATE	NAME	LIC. NO.
06/01/20	MICHAEL S. FINNEGAN	GS34851

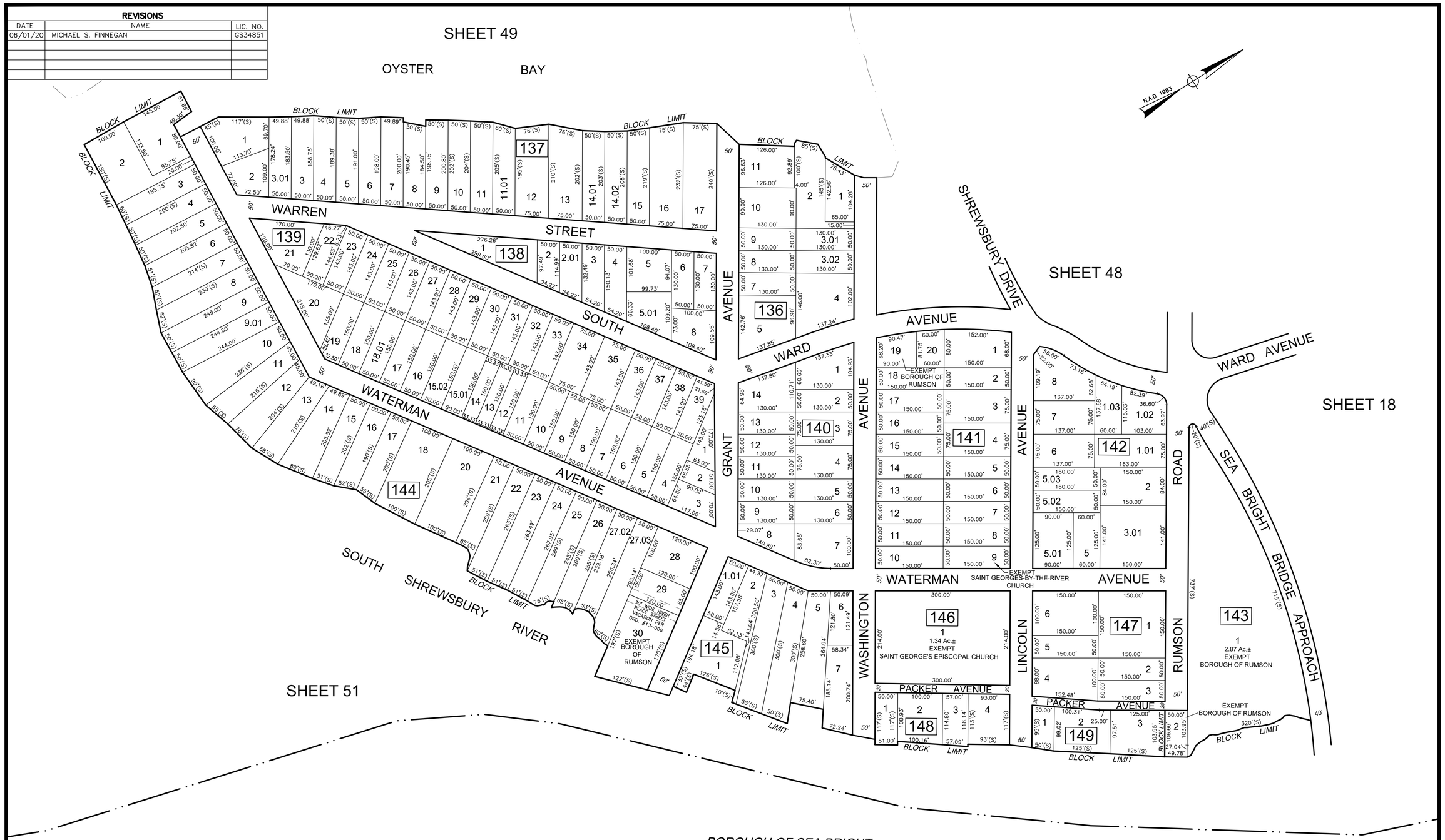

THIS MAP HAS BEEN REDRAWN USING COMPUTER AIDED DRAFTING / DESIGN (CAD/D) BASED ON THE ORIGINAL TAX MAP SHEET 50 PREPARED BY THOMAS SANTRY, PE., PLS 11163, DATED JANUARY 1, 1973 AND REVISED TO DECEMBER, 2012 BY RICHARD A. MORALLE, P.E., P.L.S. GB25863.

TAX MAP

BOROUGH OF RUMSON

MONMOUTH COUNTY, NEW JERSEY

SCALE: 1"= 100' DECEMBER, 2016

RICHARD A. MORALLE, P.E., P.L.S. 25863
T&M ASSOCIATES
11 TINDALL ROAD,
MIDDLETOWN, NEW JERSEY, 07748

REVISIONS		
DATE	NAME	LIC. NO.
.	.	.
.	.	.

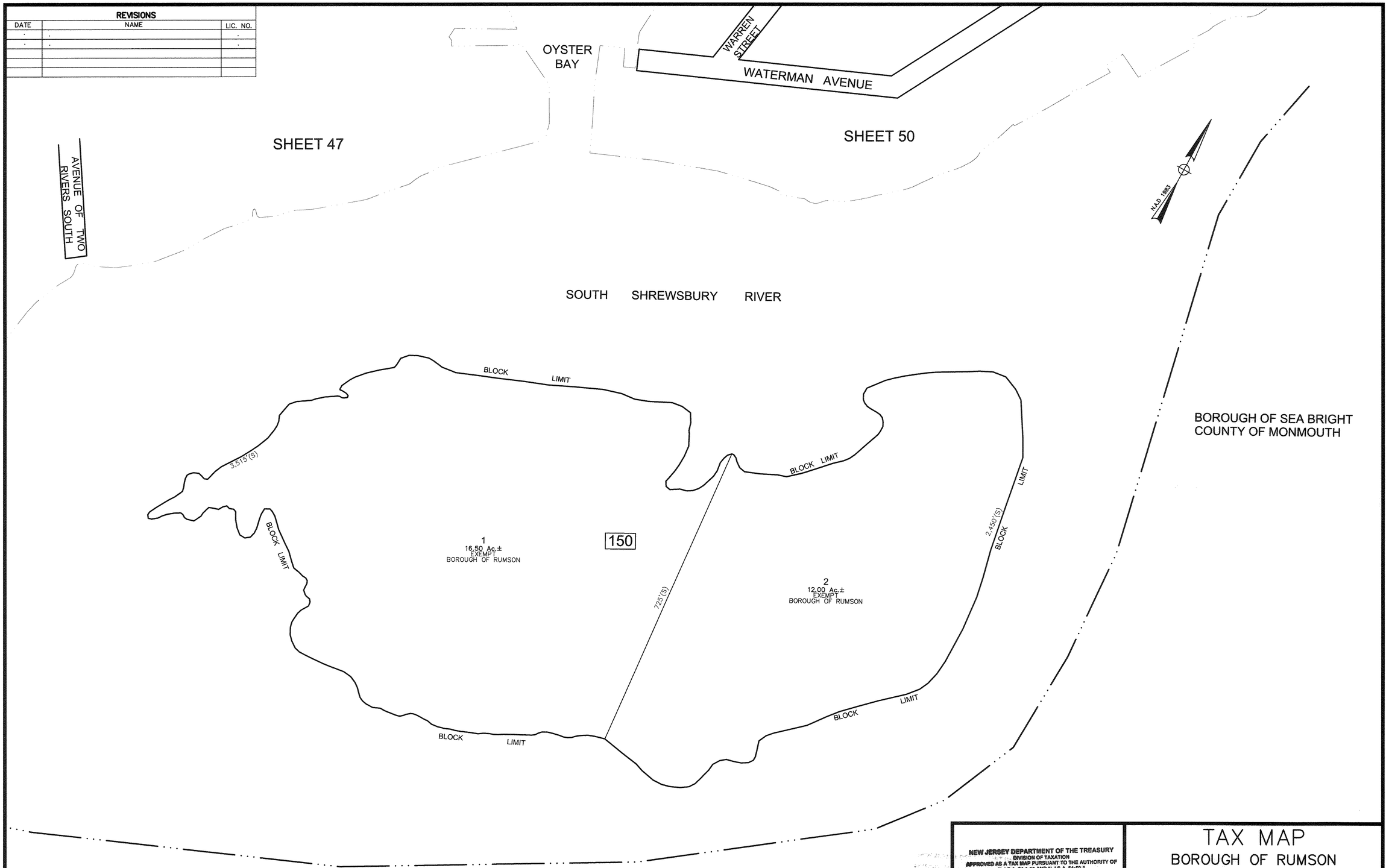

THIS MAP HAS BEEN REDRAWN USING COMPUTER AIDED DRAFTING / DESIGN (CAD/D) BASED ON THE ORIGINAL TAX MAP SHEET 51 PREPARED BY THOMAS SANTRY, PE, PLS 11163, DATED JANUARY 1, 1973 AND REVISED TO DECEMBER, 2012 BY RICHARD A. MORALLE, P.E., P.L.S. GB25863.

NEW JERSEY DEPARTMENT OF THE TREASURY
DIVISION OF TAXATION
APPROVED AS A TAX MAP PURSUANT TO THE AUTHORITY OF N.J.S.A. 54:1-15 AND N.J.S.A. 54:50-1
FOR THE DIRECTOR, DIVISION OF TAXATION
CHIEF, PROPERTY ADMINISTRATION
SUPERVISOR, TAX MAPS SECTION, VALUATION AND MAPPING
DATE JUN 29 2017 SERIAL NO. 10811

TAX MAP

BOROUGH OF RUMSON

MONMOUTH COUNTY, NEW JERSEY

SCALE: 1"= 100' DECEMBER, 2016

RICHARD A. MORALLE, P.E., P.L.S. 25863
T&M ASSOCIATES
11 TINDALL ROAD,
MIDDLETOWN, NEW JERSEY, 07748

REVISIONS		
DATE	NAME	LIC. NO.

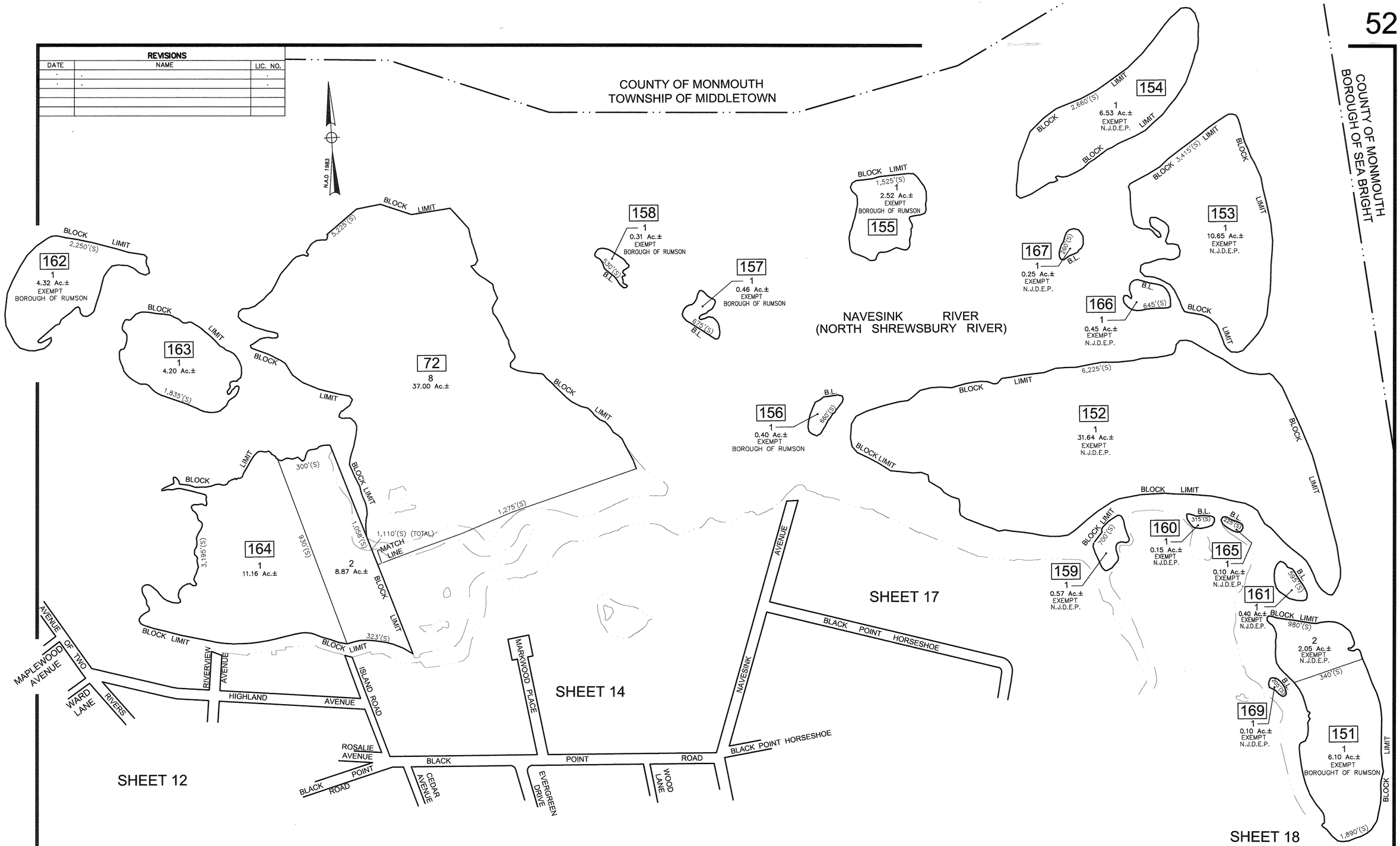

THIS MAP HAS BEEN REDRAWN USING COMPUTER AIDED DRAFTING / DESIGN (CAD/D) BASED ON THE ORIGINAL TAX MAP SHEET 52 PREPARED BY THOMAS SANTRY, PE, PLS 11163, DATED JANUARY 1, 1973 AND REVISED TO DECEMBER, 2012 BY RICHARD A. MORALLE, P.E., P.L.S. GB25863.

NEW JERSEY DEPARTMENT OF THE TREASURY
DIVISION OF TAXATION
APPROVED AS A TAX MAP PURSUANT TO THE AUTHORITY OF N.J.S.A. 54:1-15 AND N.J.S.A. 54:50-1
FOR THE DIRECTOR, DIVISION OF TAXATION

Shelley Fields CTA
CHIEF, PROPERTY ADMINISTRATION

SUPERVISOR, TAX MAPS SECTION, VALUATION AND MAPPING

DATE JUN 2 9 2017 SERIAL NO. 1081

TAX MAP

BOROUGH OF RUMSON

MONMOUTH COUNTY, NEW JERSEY

SCALE: 1"= 200' DECEMBER, 2016

RICHARD A. MORALLE, P.E., P.L.S. 25863
T&M ASSOCIATES
11 TINDALL ROAD,
MIDDLETOWN, NEW JERSEY, 07748